

THE COMMONWEALTH OF MASSACHUSETTS
STATE RECLAMATION & MOSQUITO CONTROL BOARD

CENTRAL MASSACHUSETTS MOSQUITO CONTROL PROJECT

111 Otis Street, Northborough, MA 01532-2414

Telephone (508) 393-3055 • Fax (508) 393-8492

www.cmmcp.org



ANNUAL REPORT 2009



PREFACE

The 2009 Annual Report of the Central Massachusetts Mosquito Control Project (the Project) has been prepared to provide the citizens and officials of the member cities and towns with information pertaining to the Project's control procedures and related activities.

As you read through this report you will notice that the Project is committed to an Integrated Pest Management (IPM) program. IPM utilizes a variety of control techniques and evaluation procedures. All control efforts are undertaken only after surveillance data has been collected and analyzed. This allows control decisions to be made based on the exact need that exists at each specific site. Environmental considerations are paramount when prescribing various control techniques.

The CMMCP Board of Commission is appointed by the State Reclamation and Mosquito Control Board to represent your community's interest. The Commissioners meet with the Executive Director and Director of Operations on a regular basis to discuss and formulate policies, and to provide their expertise in the operation of the Project. The Commissioners welcome your input, and we encourage you to schedule an appointment to visit our Project headquarters.

Copies of this report are distributed to key officials and departments in our member communities, as well as to the public libraries. We would encourage officials to take time from their busy schedule to read this report. Project personnel are available to answer questions you may have, and to meet with you to discuss out procedures and techniques. The Project's website at www.cmmcp.org has extensive information on mosquito control in Central Massachusetts.

The Project's goal is to provide effective and environmentally sound mosquito control, reducing mosquito annoyance and the potential for the transmission of mosquito-borne diseases. Our staff of competent, well-trained employees are known throughout the member communities as individuals who take great pride in their work.

Thank you,

Richard J. Day, Chair
Board of Commissioners
Central Massachusetts Mosquito Control Project



Member,
Northeastern
Mosquito Control
Association



Sustaining Member,
American
Mosquito Control
Association



Partner,
EPA Pesticide
Environmental
Stewardship Program



Member,
New Jersey
Mosquito Control
Association

THE COMMONWEALTH OF MASSACHUSETTS

State Reclamation & Mosquito Control Board
251 Causeway Street Suite 500
Boston, Massachusetts 02114

<http://www.mass.gov/agr/mosquito/>

State Reclamation Board - Members

Mr. Lee Corte-Real (DAR) - Chair

Ms. Anne Monnelly (DCR)

Mr. Gary Gonyea (DEP)

Mr. Mark Buffone, Executive Director

Ms. Alisha Bouchard - Projects Administrator

Commissioners of Central Massachusetts Mosquito Control Project

commission@cmmcp.org

Mr. Richard J. Day - Chair
Chelmsford, Massachusetts

Mr. Dean Mazarella
Leominster, Massachusetts

Mr. Pablo E. Noguera
Billerica, Massachusetts

Mr. Paul Mazzuchelli
Milford, Massachusetts

Dr. Sam Telford
Shrewsbury, Massachusetts

Administrative Staff of Central Mass. Mosquito Control Project

www.cmmcp.org

Executive Director

Mr. Timothy D. Deschamps
deschamps@cmmcp.org

Director of Operations

Mr. Timothy E. McGlinchy
mcglinchy@cmmcp.org

Staff Entomologist

Mr. Curtis R. Best
best@cmmcp.org

Wetlands Project Coordinator

Ms. Katrina Proctor
proctor@cmmcp.org

Field Biologist

Mr. Frank Cornine III
cornine@cmmcp.org

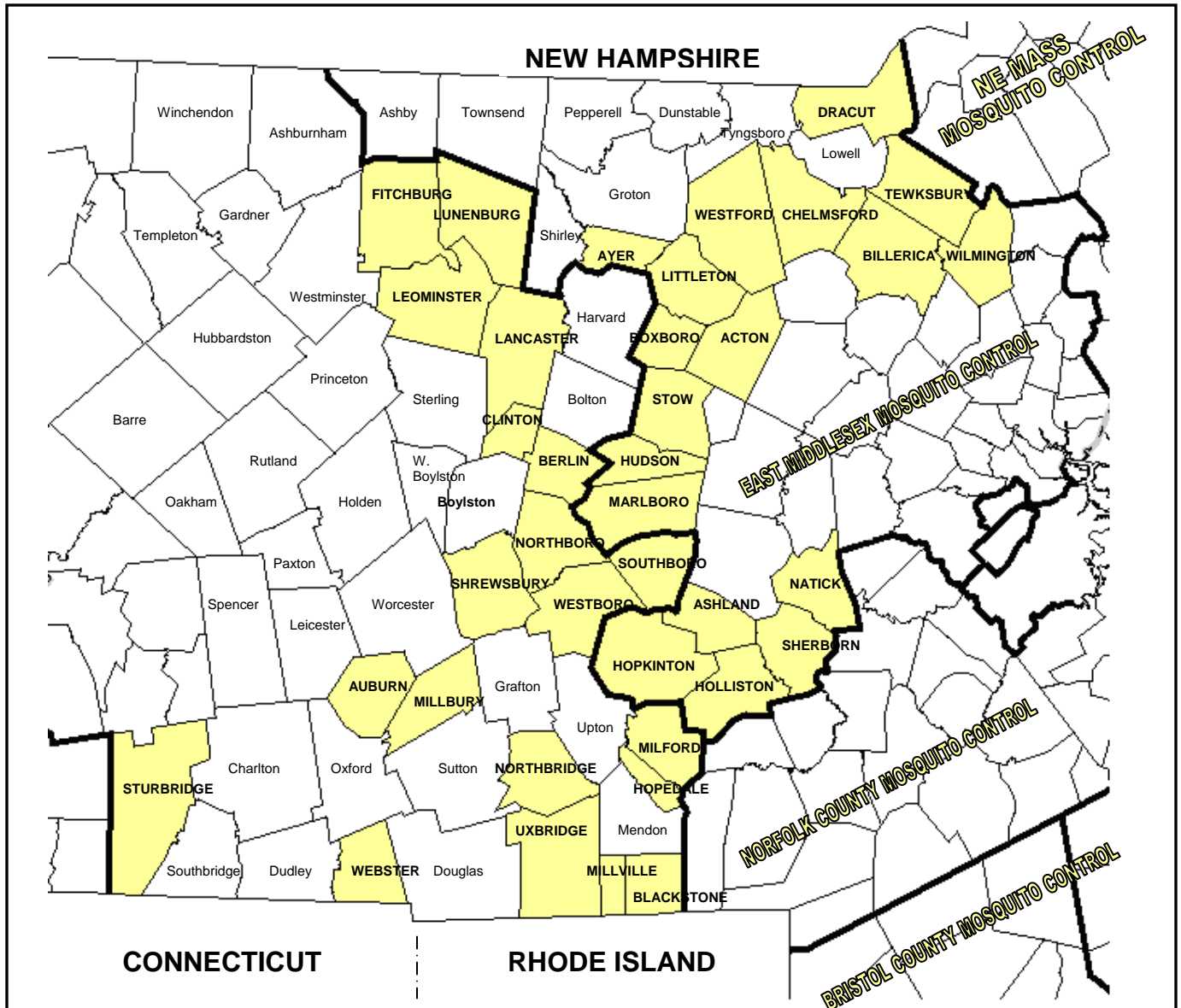
Office Manager

Ms. Karen Millet
millet@cmmcp.org


LIST OF MEMBER COMMUNITIES - 2009

<u>TOWN</u>	<u>SQUARE MILES</u>
DISTRICT ONE	
BILLERICA	25.96
CHELMSFORD	22.70
DRACUT	20.90
LITTLETON	16.60
TEWKSBURY	20.70
WESTFORD	30.60
WILMINGTON	17.12
DISTRICT TWO	
ACTON	20.00
AYER	9.00
BOXBOROUGH	10.40
FITCHBURG	27.80
LANCASTER	27.70
LEOMINSTER	28.90
LUNENBURG	26.40
STOW	17.60
DISTRICT THREE	
BERLIN	12.90
CLINTON	5.70
HUDSON	11.50
MARLBOROUGH	21.10
NORTHBOROUGH	18.50
SHREWSBURY	20.70
SOUTHBOROUGH	14.10
DISTRICT FOUR	
ASHLAND	12.40
HOLLISTON	18.70
HOPEDALE	5.27
HOPKINTON	26.60
MILFORD	14.60
NATICK	15.10
SHERBORN	16.00
WESTBOROUGH	20.50
DISTRICT FIVE	
AUBURN	15.40
BLACKSTONE	10.90
MILLBURY	15.70
MILLVILLE	4.92
NORTHBRIDGE	17.20
STURBRIDGE	37.40
UXBRIDGE	29.50
WEBSTER	12.50
Total Square Miles	699.57

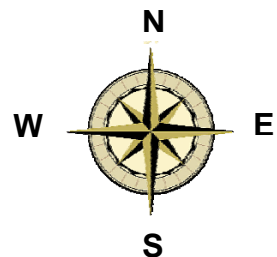
CMMCP SERVICE AREA



~ 2009 ~



= member towns



MOSQUITO CONTROL ACTIVITIES

One basic fact of the mosquito's biology is the dependence on still, stagnant water to complete its life cycle from egg to adult. Currently, there are two basic control methods practiced by the Project to disrupt this process. The first and most permanent method is called "water management, source reduction or wetlands restoration". This method reduces or eliminates the source of a potential mosquito problem, and consists of cleaning road-side ditches and culverts, removal of brush and accumulated debris from streams, and removal of containers which contain water. All of the above mentioned methods serve to accomplish the same goal - they permit water to flow freely, and reduce the likelihood for stagnant areas, areas in which the mosquito needs to reproduce. Source reduction is practiced year-round, and is done only after extensive examinations, and permission is received by the property owner(s).

There are places where water management is neither practical nor feasible for one reason or another. In these situations, we practice a method called *larviciding*. After a field technician has determined that larval mosquitoes are present, a small amount of environmentally sensitive product is applied to the area according to label directions. This is often a very effective control method, reducing the emergence of the adult mosquito from that area. Larviciding is practiced from late-March to September. Bti is the product of choice for larviciding in wetlands.

A third method is to attempt to control the adult mosquito. The control of adult mosquitoes is done on a request-only basis, and the presence of adult mosquitoes is confirmed before any application is done. Adulticiding can be an effective method of temporary control, which can be beneficial prior to public gatherings, outdoor events and festivals, or when mosquito populations have been determined to be intolerable. Since this part of the program is done **only upon request**, this allows the individual resident to have the ultimate discretion on mosquito spraying in their area - how much or how little. Exemptions for spraying are handled through the City/Town Clerk and the Project office, and are updated each year. Adulticiding is done from approximately Memorial Day to Labor Day, depending on prevalent mosquito populations and the mosquito-borne disease situation.

All products used by the Project have been extensively tested by manufacturers, the US government and mosquito control agencies for many years. They are registered by the EPA and the Mass. Pesticide Bureau. Labels and fact sheets are available upon request to the public from the Project's office, or from our website.

We operate a full surveillance program in our service area. The landing rates performed by our field staff are brought back to the Project lab to be keyed out to species, allowing us to tailor our larviciding program and reduce future dependence on adulticides. We have a mobile team of specialized mosquito traps, called *gravid traps*, designed to capture virus-bearing mosquitoes. These mosquito collections, called *pools*, are sent into the Mass. Dept. of Public Health (MDPH) laboratory in Jamaica Plain for testing of West Nile Virus, Eastern Equine Encephalitis, and other arboviruses of concern by MDPH. These traps are used in a rotation throughout our service area, and are then concentrated in areas showing arboviral activity to supplement MDPH's collection protocols. Additional trap types are utilized in suspect areas to monitor and evaluate the risk of viral transmission to the local populace.

A comprehensive educational program is offered to area schools and civic groups. The program is aimed towards mosquito biology, mosquito habitat, and efforts citizens can undertake to reduce the potential for mosquito populations in their own neighborhood. This program is tailored to suit the requirements of the individual group, from elementary school children, to high school, to adult groups.

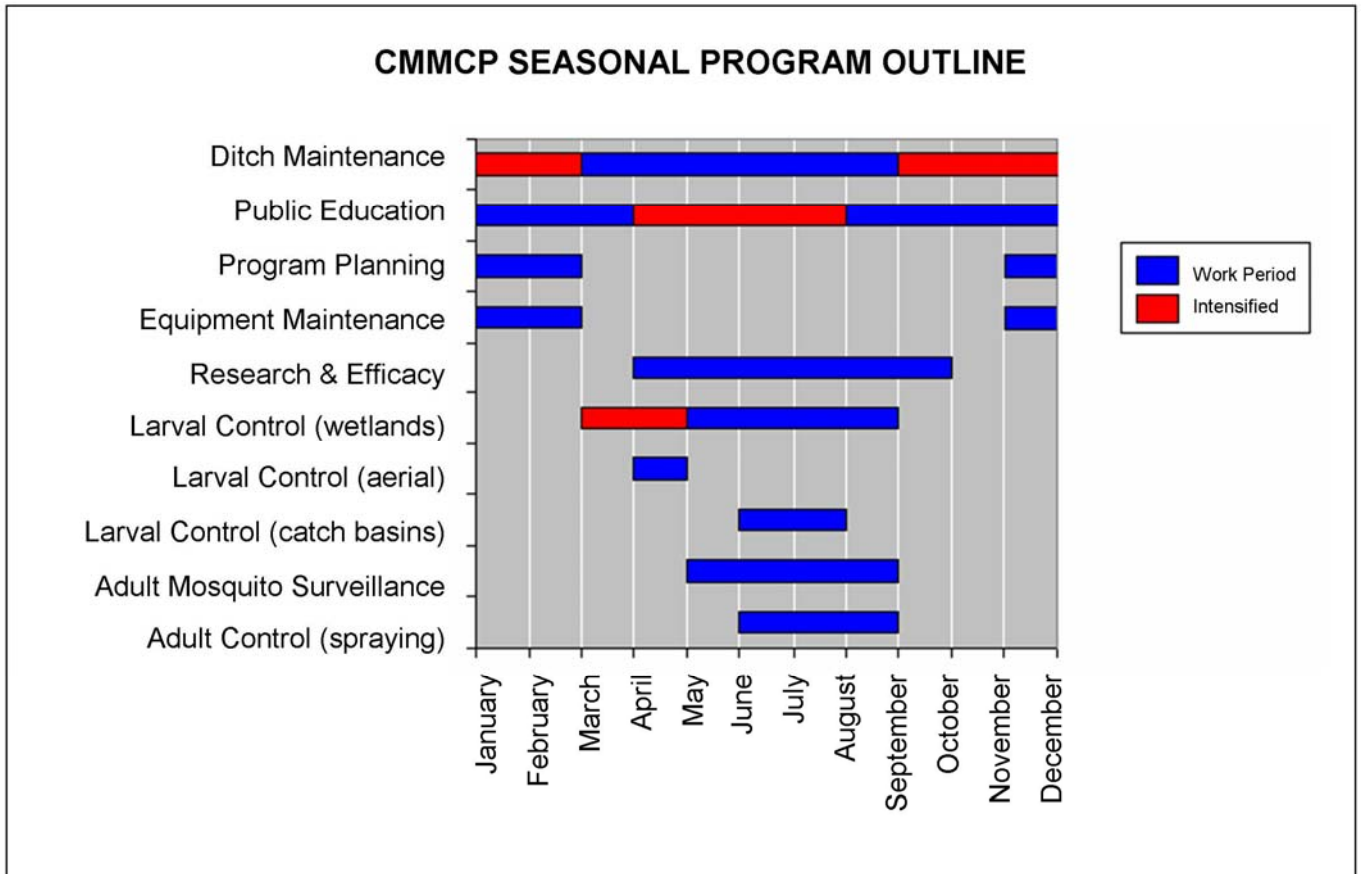
PROGRAM EVALUATION

This is a part of the program which many people involved directly never see. It must begin with a carefully planned program, one designed so that the data obtained during surveys before treatment and the surveys taken after treatment can be analyzed by statistically sound methods. Only by doing this can the value of a mosquito control program be determined. We will then know what type (species) of mosquito we are dealing with; what the population density is; what method(s) of control provide the most economical and efficient results. Then and only then can we say that we have or have not affected mosquito control on a level that is acceptable to the community.

SEASONAL OUTLINE OF MOSQUITO CONTROL PROGRAM

1. Vehicle and equipment repair and storage - November through March
2. Wetlands Restoration - throughout the year
3. Program Preparation - December through March
4. Map compilation and training - throughout the year
5. Larviciding - May through September
6. Adulticiding - June through September
7. Catch Basin Treatment - May through September

Any mosquito control being done by individual member communities must, by law, be coordinated through the Central Massachusetts Mosquito Control Project.



SERVICES AND ACTIVITIES

The following services and activities are available to those communities participating in the Central Massachusetts Mosquito Control Project:

ADMINISTRATIVE

1. Assess the need for mosquito control within each of the member communities.
2. Plan and organize a mosquito control program for each member community based on the specific needs of that community.
3. Assist member communities to implement mosquito control programs so as to enable the residents of that community to receive maximum benefits from organized mosquito control.
4. Administer new and coordinate existing mosquito control programs.
5. Collect and maintain accurate records of mosquito populations, ascertain prevalent species, and collate pertinent data for each member community.
6. Cooperate with federal, state and local agencies concerned with vector control programs which may be implemented in the community.
7. Prepare annual reports of Project activities, mosquito population density profiles, recommendations, and any other data requested by the member communities.
8. Provide supervision to staff members and encourage policies which lend themselves to effective and efficient mosquito control.

PUBLIC EDUCATION

1. Inform the general public, as well as professional groups, of the mosquito control activities intended for each member community through news releases, speakers for community and professional organizations, special educational and training programs (including seminars for environmental interest groups), integration of proposed vector control programs with other organizations, agencies and institutions with similar goals.
2. Offer educational programs to the public school system within the member cities and towns. Programs will be aimed toward mosquito biology, mosquito habitat, and efforts which citizens can undertake to reduce mosquito populations in their neighborhoods.
3. Keep the member communities informed of changes and advancements in mosquito control technology and legislation.

MEDICAL ENTOMOLOGY LABORATORY REPORT, 2009

The mission of the Medical Entomology Laboratory is to refine and maximize the CMMCP's ongoing effort to control mosquitoes. During 2009 Medical Entomology Laboratory personnel carried this mission forward in the following ways.

Medical Entomology Laboratory personnel made 63 educational presentations before 1,986 elementary school students in 15 Elementary schools. The students learned about the life cycle and biology of mosquitoes. They also learned what they could do to control the mosquito population around their own home and how to protect themselves from nuisance mosquitoes.

The laboratory also acquired five additional Modified Reiter Gravid Traps. Modified Reiter Gravid Traps are used to monitor the adult mosquito population for West Nile virus. Modified Reiter Gravid Traps are attractive to the mosquito species thought most likely to have a role in the maintenance and spread of West Nile virus in the United States of America.

CMMCP personnel constructed Resting Boxes to add to the Laboratory's array of mosquito traps. Resting boxes are attractive to *Culiseta melanura* the mosquito species known to play a part in the transmission cycle of Eastern Equine encephalitis. A Resting Box is made from plywood and measures one cubic foot in size. One side of the box is open. The box is painted black on the outside and red on the inside. The black color is attractive to mosquitoes that come to rest inside the box. The red colored interior of the box makes it easier for the collector to see the mosquitoes resting inside the box. One or more boxes are set out in a habitat favored by *Cs. melanura* mosquitoes. When the time comes to check the trap the collector first closes the open end of the box with a Plexiglas cover. Then the collector injects a chemical spray into the box which anesthetizes any adult mosquitoes which have come to rest in the box. The collector vacuums up the adult mosquitoes with a battery operated aspirator and places them in a cooler with cold packs. The mosquitoes are brought back to the laboratory for processing.

During 2009, four interns were employed for the season to operate the mosquito surveillance traps and assist in the identification of mosquitoes. CMMCP staff also participated in the operation of surveillance traps. Using their knowledge of mosquito behavior and the local terrain, these skilled and experienced personnel monitored the adult mosquito population.

CMMCP personnel made and processed 1,565 collections this season. The collections contained 37,230 adult mosquitoes which were identified to species. Twenty-six mosquito species were represented in the collections. Adult mosquitoes of species known to play a role in the transmission of disease were tested for the presence of West Nile virus and Eastern Equine Encephalitis virus.

Thirteen thousand, seven hundred and ninety-one mosquitoes (13,791) were determined to be suitable for virus testing. They were divided into 606 groups or pools. These pools of mosquitoes were tested for West Nile and Eastern Equine virus infection. Three of these pools tested positive for West Nile virus. Three of these pools tested positive for Eastern Equine Encephalitis. The findings are listed below.

The CMMCP increased surveillance of mosquitoes in these areas in response to the positive test results. Mosquito control measures were augmented as well. The data from these collections was shared with the Massachusetts Department of Public Health. The surveillance indicates that these pathogens were circulating in the local environment during 2009.

Modern, scientifically based mosquito control has many facets. These include public education, surveillance, water management and control of immature and adult mosquitoes. Medical Entomology Laboratory personnel are committed to advancing all facets of mosquito control. Such a commitment will further enable the Central Massachusetts Mosquito Control Project to provide its member communities with quality mosquito control.

Respectfully submitted,
 Curtis R. Best, Staff Entomologist

Collection Date	Species	Town	Test Type	Result
8/4/2009	<i>Culex species</i>	Westborough	WNV	Positive
8/6/2009	<i>Culex species</i>	Westford	WNV	Positive
9/2/2009	<i>Culex species</i>	Shrewsbury	WNV	Positive
9/22/2009	<i>Culiseta melanura</i>	Webster	EEE	Positive
9/22/2009	<i>Culiseta melanura</i>	Leominster	EEE	Positive
10/9/2009	<i>Culiseta melanura</i>	Webster	EEE	Positive

WNV Surveillance Summary - Statewide	2009
Mosquito Pools Positive	26
Animals Positive	1
Humans Positive	0
EEE Surveillance Summary - Statewide	2009
Mosquito Pools Positive	54
Animals Positive	3
Humans Positive	0
CMMCP Surveillance Summary	2009
Mosquitoes Collected and Identified	37,230
Mosquito Pools Submitted for testing	606 (13,791 specimens)
Mosquito Pools Positive WNV	3
Animals Positive	0
Humans Positive	0
Mosquito Pools Positive EEE	3
Animals Positive	0
Humans Positive	0

**Central Mass. Mosquito Control Project
2009 SEASON SUMMARY**

Cumulative Surveillance Summary

Target Species	Ae. vex	Cq. per	Cs. mel	Oc. can	Culex	All Species
No. Pools	136	269	355	180	888	3786
Total Specimens	836	10578	2114	852	13980	37274
No. Pools WNV +	0	0	0	0	3*	3*
No. Pools EEE +	0	0	3*	0	0	3*

- *Pool of WNV+ Culex Species collected in Westborough on 8/4/09
- *Pool of WNV+ Culex Species collected in Westford on 8/6/09
- *Pool of WNV+ Culex Species collected in Shrewsbury on 9/2/09
- *Pool of EEE+ Culiseta melanura collected in Webster on 9/22/09
- *Pool of EEE+ Culiseta melanura collected in Leominster on 9/22/09
- *Pool of EEE+ Culiseta melanura collected in Webster on 10/9/09

Weather Summary (Northborough, MA): This mosquito season was extremely wet. Statewide monthly rainfall averages were as follows: May-4.04" (CMMCP/Northborough 2.71"); June-5.84" (CMMCP/Northborough 4.2"); July-7.80" (CMMCP/Northborough 12.1"); August-4.15" (CMMCP/Northborough 3.75"); September-2.21" (CMMCP/Northborough 2.41").

CMMCP 2009 Mosquito Summary-

Target Species	Δ From Last Year's Final Totals	Predominant Trap Sites
Aedes vexans	-69.86%	Westborough, Dracut
Coquillettidia perturbans	-32.32%	Leominster, Tewksbury, Westborough
Culiseta melanura	+31.06%	Holliston, Boxborough
Ochlerotatus canadensis	-46.82%	Westborough, Hopkinton, Westford
Culex Species	+13.95%	Auburn, Northborough, Leominster
All Species	-7.240%	Leominster, Westford, Westborough

The predominant mosquito species for the 2009 surveillance season was Culex Species (~37.51% of total specimens collected) followed by Coquillettidia perturbans (~28.38% of total specimens collected). 606 pools of mosquitoes comprising 13,791 mosquitoes were sent into Jamaica Plain for testing.

Requests for service, especially adulticiding, showed a 28.5% increase over 2008 with a total of 12,800 calls. All requests for service this year totaled 13,614.

Frank Cornine, Field Biologist
Tim Deschamps, Executive Director

FIELD BIOLOGIST REPORT 2009

The Research and Efficacy Department continued many projects during 2009, including the observation for resistance in field collected mosquitoes to ANVIL® 10+10 using bottle assays, and the study of host-seeking activity for several mosquito species in the CMMCP service area. This year the Norfolk County Mosquito Control Project contributed data to the host-seeking activity study. Results from this study were presented during December at the 55th Annual Northeastern Mosquito Control Association Meeting, held in Sturbridge, MA. The presentation was well received by those in attendance.

This was the third full, consecutive season of conducting bottle assays for level of resistance in local mosquito populations to ANVIL® 10+10. By introducing mosquitoes into test bottles coated with a baseline concentration of diluted ANVIL® 10+10 we are able to observe to what degree if any, the collected CMMCP service area mosquitoes are developing resistance. Simultaneously conducting bottles without the presence of test product served as a control measure. Again, the observations from these bottle assays did not indicate a need for change in adulticide product at this time.

The host-seeking activity study was continued this season with the addition of collections from the Norfolk County Mosquito Control Project. Using programmable collection devices that segregate collections according to specific time periods, we are able to observe when targeted species are most active. Knowledge of when these species are most active has direct control implications because mosquitoes in flight have the highest probability to contact product, and so are most susceptible to adulticide control measures. Because species have different host-seeking activity behaviors, control methods may have to become more fluid depending on the local population dynamics and virus levels in order to maximize efficacy. Species of interest in this study included *Culex pipiens/restuans* complex, *Culiseta melanura*, *Ochlerotatus canadensis*, *Psorophora ferox*, *Coquillettidia perturbans*, *Aedes vexans*, *Anopheles quadrimaculatus* and *Anopheles punctipennis*.

As in past seasons, weekly mosquito surveillance reports were produced for the CMMCP service area, which included regional species population graphs, virus findings, yearly comparisons, and weather data. These reports were posted on the CMMCP website for residents, state and local officials. These weekly surveillance reports were also distributed to the State Reclamation Board, the Mass. Department of Public Health, and to the CMMCP Board of Commission. The mosquito surveillance program itself was assisted in several ways this past year. Seasonal staff were trained, while equipment and trap sites were maintained. Select mosquito surveillance traps were also set and collected. A seasonal intern assisted in many aspects of the department, including bottle assays and trap deployment, freeing up valuable time for mosquito identification.

Updates and advancements were made to the CMMCP geographic information system (GIS). A GIS layer updates included streets surveyed/treated in the catch basin larvicide program, wetlands treated in the aerial larvicide program, trap site locations from the mosquito surveillance program, and also statewide virus activity. Updates were also made for the NHESP Memorandum layers, with maps created and distributed to the CMMCP Wetlands Coordinator. Several maps were produced for the field technicians including standard town maps for use in the adulticide program, culvert cleaning and reference for catch basin larviciding. Maps were also created for select wetlands restoration jobs to examine the level of mosquito activity through service requests, historic larvicide sites, and virus activity.

Public education was conducted in several different ways. Assistance with the Elementary School presentations occurred in the spring with great success. "Mosquito Control in Central Massachusetts- an Overview," was also presented to a local Rotary club informing them of all aspects of CMMCP. As more public education opportunities arise, efforts will be made to accommodate.

Several training opportunities were taken during this past year, including two webinars presented by the American Mosquito Control Association entitled "What is an integrated mosquito management program," and "Dispelling myths about mosquito control utilizing the media." Training in the packaging and shipping of Division 6.2 materials and dry ice by the National Laboratory Training Network was successfully taken. GIS course "Understanding Map Projections and Coordinate Systems" by ESRI was also completed this year. Retaining current licenses and advancing through educational opportunities will be continued in 2010, with the Research and Efficacy Department also assisting other CMMCP departments.

Respectfully submitted,
Frank H. Cornine III, Field Biologist

WETLANDS RESTORATION PROGRAM REPORT 2009

INTENT AND PURPOSE OF PROGRAM:

Wetland restoration is an important part of the CMMCP's Integrated Pest Management (IPM) plan for mosquito control. The intent of the program is to improve the flow of water in degraded ditch systems through ditch maintenance and restoration projects. These projects will effectively reduce stagnant breeding sites, and can reduce or often eliminate the need for periodic applications of pesticides.

Wetland restoration/water management projects are conducted per the *Massachusetts Best Management Practices and Guidance for Mosquito Control* and the addendum entitled *Mechanical Wetlands Management Activity Post-Monitoring Guidelines*.

Projects are initiated with a phone call from a town resident or town official. Also, a member from the CMMCP staff may identify a site that could benefit from work. Once a site is brought to the attention of CMMCP, the Wetland Project Coordinator performs an assessment of the site. If the site is appropriate for work, a site survey, plan, and notifications are completed.

The site survey includes soil sampling, taking transects and cross sections of the ditch, and determining hydrological conditions. Wetlands are classified and sites are documented in the pre- and post-excavation states through a photographic record. Any historical information on the drainage system is obtained from local residents or town records. The data gathered in the field is used in combination with information acquired from maps and DEP wetland aerial photographs to develop a project site plan. The site plan includes the specifications that the field staff need in order to properly perform the project.

Once the site plan is completed, notification letters and permission slips are sent out to all property owners who would be affected by the project. In addition to the letters sent to property owners, notification letters are sent to DEP, the local conservation commission, and the US Army Corps of Engineers for all mechanized work using a low ground pressure excavator. The notification letter provides the agencies with a 30 day grace period prior to commencement of a project. During this time, the agencies have the opportunity to notify CMMCP of any concerns that they may have with a project. If there are legitimate concerns, a project may be modified, delayed or abandoned. If no issues are brought to the attention of CMMCP within the 30 day period, the project begins as planned.

SUMMARY OF WORK FOR 2009:

In 2009, 111 sites were assessed by the Wetland Project Coordinator. Of these sites, 34 were visited multiple times to best survey, implement, and monitor water management work at each site. Of the sites, 28 were brought to the attention of the Project through resident requests (25%). Eighteen sites were requested by town officials (16%), and forty-seven were identified by CMMCP staff (42%). Eighteen sites were requested from a combination of residents, officials, and/or CMMCP staff (16%).

Eighty-eight water management jobs were set up and completed, with ongoing maintenance. Twenty-four of these jobs involved the use of the low ground pressure excavator.

In addition to assessing and setting up sites for water management work, the wetland project coordinator's focus included beaver management. Several member communities requested assistance with breaching beaver dams. After the appropriate permits were issued by the local Board of Health and Conservation Commission, work to breach the dams was conducted.

Additional information on our procedures or on specific restoration projects can be acquired by calling the CMMCP office at (508) 393-3055 from 7:00am to 3:30pm.

Respectfully submitted,
Katrina Proctor, Wetland Project Coordinator

SATISFACTION SURVEY OF SERVICE REQUESTS IN THE CENTRAL MASSACHUSETTS MOSQUITO CONTROL PROJECT SERVICE AREA – 2009

TIMOTHY D. DESCHAMPS, Executive Director
Central Mass. Mosquito Control Project
111 Otis Street Northborough, Massachusetts 01532
(508) 393-3055 • deschamps@cmmcp.org

ABSTRACT

Residents of our service area request service from the menu of services offered to them by CMMCP. Requests for adulticiding (spraying) and larval control are the most common forms of service requests we receive. We accept requests for service through a variety of means, primarily by telephone, but increasing more by the online service request form from the CMMCP website. Additional methods include personal visits to our office, phone calls on behalf of residents from town and/or state officials, and direct requests to our field staff. The CMMCP Commission requested a survey of residents who requested service in 2009 to determine if our staff was meeting acceptable levels of customer satisfaction. This is the same survey that was done in 2005, 2007 and 2008. After compiling these results, we find that a majority of residents in our service area were satisfied with our control efforts and methods, which mirrors our results from previous years. We also compared 2009 with the 3 year average to determine if satisfaction levels were comparable.

SURVEY METHODOLOGY

In 2009 we received 13,614 requests for service, ranging from adulticiding to larval control, a 28% increase in service requests from 2008. 8,012 adulticiding calls were filtered (duplicates removed) and placed into a separate database. Service calls were sorted according to town, and each town was tabulated for total requests received in 2009. These towns were then graphed to show which towns had the most calls. Each town was assigned a percentage according to this data. This percentage would determine the number of postcards sent to each town from the overall total. The CMMCP Commission decided that 1,500 postcards would be a representative sample of the service calls received this year (this is an increase of 500 over the past 3 surveys). The survey was designed to be as easy as possible for residents to access and complete. An online survey was created, and the postcards would include unique identifiers that the residents would use. The postcards contained a blind weblink to the survey so that unauthorized users would not be able to participate in the survey. Information such as how they contacted us, were the office and field staff helpful and informative, how long did they wait for service, was the service provided effective, and their overall satisfaction was measured. This study uses the same methodology as the three previous resident surveys.

SURVEY FINDINGS

From 1,500 postcards mailed, 306 responses were received (21%). The results are as follows:

1). In your most recent experience, how did you contact the Central Mass. Mosquito Control Project?

	Number	Percent
Telephone	146	48.5%
Website	148	49.2%
In person	1	0.3%
Other	6	1.9%
Total	301	

2). If by telephone or in person at the CMMCP office, were your questions or concerns answered to your satisfaction?

	Number	Percent
Yes	156	98.7%
No	2	1.2%
Total	158	

3). If by telephone, did you experience difficulty reaching our staff?

	Number	Percent
Yes	19	12.1%
No	137	87.8%
Total	156	

4). If through the website or e-mail, did you find the information you needed in a satisfactory manner?

	Number	Percent
Yes	169	98.2%
No	3	1.7%
Total	172	

5). Please give the approximate time you waited for service from your initial request:

NOTE: 88.5% within a week or less

	Number	Percent
1-3 days	116	38.2%
3-5 days	76	25%
1 week	77	25.3%
2 weeks+	35	11.5%
Total	304	

6). Did you find our response from your initial request to when you received service within a reasonable amount of time?

	Number	Percent
Yes	283	94%
No	18	5.9%
Total	301	

7). When you received service, did our field representative appear knowledgeable and competent about his/her profession?

	Number	Percent
Yes	255	89.2%
No	31	10.8%
Total	286	

8). Were your questions and concerns answered by the Technician to your satisfaction?

	Number	Percent
Yes	252	91.3%
No	24	8.6%
Total	276	

9). Did you receive any written information (pamphlets, etc.) from our representative?

	Number	Percent
Yes	205	68.7%
No	93	31.2%
Total	298	

10). Did you find this information useful?

	Number	Percent
Yes	189	71.10%
No	14	5.20%
Did not receive	63	23.60%
Total	266	

11). Did you request service more than once in 2009?

	Number	Percent
Yes	138	45.5%
No	165	54.4%
Total	303	

12). If you requested additional service in 2009, was it because the original application was insufficient to meet your needs, or for a later re-treatment or follow up?

	Number	Percent
Retreatment	119	79.8%
Insufficient	30	20.1%
Total	149	

13). Would you/did you recommend our service to others in the future?

	Number	Percent
Yes	296	97.6%
No	7	2.4%
Total	303	

14). In your opinion, did our application made your area better, worse, or had no effect?

	Number	Percent
Better	245	81.6%
Worse	0	0%
No Effect	55	18.3%
Total	300	

15). If you think your area improved, can you give an approximate length of time you experienced relief from mosquito annoyance?

	Number	Percent
1-2 days	42	17.5%
3-5 days	41	17.1%
1 week	63	26.3%
2 weeks+	93	38.9%
Total	239	

NOTE: 2/3 experienced at least a week of relief, nearly 39% report more than 2 weeks of relief

16). On average, our services cost \$2.00 – \$4.00 per person each year (withheld from local aid rec'd from the State). In your opinion, is this amount too high, too low, or sufficient?

	Number	Percent
Sufficient	241	82.5%
Too Low	48	16.4%
Too High	3	1%
Total	292	

17). In which month or months do you recall receiving service?

	Number	Percent
June	69	23.2%
July	92	30.9%
August	52	17.5%
More than 1	84	28.2%
Total	297	

18). Overall, are you happy with the service provided this year by CMMCP?

	Number	Percent
Yes	276	92%
No	24	8%
Total	300	

19). Do you plan on using our service again in the future?

	Number	Percent
Yes	293	98%
No	6	2%
Total	299	

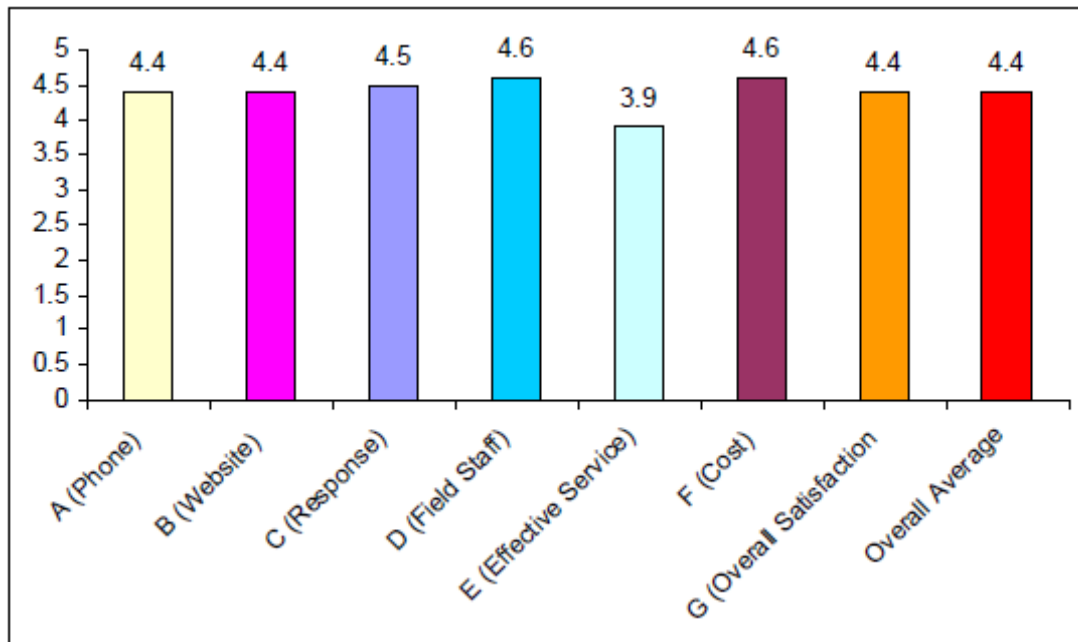
Please rate our performance for 2009 from 0 to 5, where 5 is the best rating, 0 is the worst rating:

QUESTION	POINTS	AVERAGE
The information you received over the phone was informative & helpful	935 points from 1,050 (210 respondents)	4.44 average from 5
The information on our website is easily available and helpful	1,137 points from 1,285 (257 respondents)	4.4 average from 5
The response time for service is reasonable	1,339 points out of 1,485 (297 respondents)	4.5 average from 5
Our field staff that responded is knowledgeable and competent	1,258 points out of 1,370 (274 respondents)	4.6 average from 5
The service provided was effective	1,175 points out of 1,475 (295 respondents)	3.98 average from 5
This service is reasonable compared to the cost	1,342 points out of 1,470 (294 respondents)	4.6 average from 5
Please rate your overall satisfaction with the service received in 2009	1,301 points out of 1,475 (295 respondents)	4.4 average from 5
Total satisfaction rating: 8,487 points out of 9,610 possible – 4.41 average		

CONCLUSION

Overall satisfaction was 92%, and 98% would use our services again in the future. Answers to question #9 shows a marked increase over past years in regards to residents receiving public relations materials. This survey also documents the increase in website usage to register requests.

Overall this survey shows high satisfaction amongst the respondents, but some ratings were lower slightly than in past surveys. This was due in part to a higher volume of service requests, cooler than average nighttime temperatures in the early part of the spray season, and most notably significant rain events throughout most of the summer that negatively impacted spray operations and contributed to a constant hatch of new mosquito broods.



Bottle Assays of Field Collected Mosquitoes for Level of Resistance to ANVIL® 10+10 in Central Massachusetts (Update 2009)

FRANK H. CORNINE III, Field Biologist
Central Mass. Mosquito Control Project
111 Otis St. Northborough, MA 01532
(508) 393-3055 • cornine@cmmp.org

ABSTRACT

In 2009, the Central Mass. Mosquito Control Project continued conducting bottle assays, which test the potency of a substance on live specimens, to determine if pesticide resistance has been developing in local mosquito populations. Using procedures recommended by the Center for Disease Control and Prevention, the results of unexposed mosquitoes were compared to those collected from areas serviced by the CMMCP adulticide program. It was determined that the level of resistance in local mosquito populations does not warrant any procedural or insecticide changes at this time. Despite these findings, CMMCP will continue bottle assays of local mosquito populations to monitor the levels of resistance so that if indications of resistance are observed, proper actions could be implemented to ensure control effectiveness.

INTRODUCTION

With environmental changes, mosquito species have the potential to change their current distribution and bring disease with them to new areas (Brogdon 1998; Simsek 2003). These possible diseases include malaria, dengue, yellow fever and Rift Valley Fever among others (McAbee 2003; Simsek 2003). Faced with these new threats, vector control personnel must be aware of the dynamics of local mosquito species in order to lessen the threat of human infections.

Resistance to pesticides can have a major impact on the abilities of public health officials against vector-borne disease (Brogdon 1998). It has been

shown that some past agricultural and pest control use of insecticides has led to the development of resistance of these chemicals in select populations of mosquitoes (Rodriguez 2005). This resistance is predicted to be the basis for future reemergence of vector-borne diseases, and also impair the control efforts in these situations (Brogdon 1998).

There are several factors that may have contributed to this development, including the narrowing scope of insecticides available for public health use, along with increasing restrictions from regulatory agencies (Brogdon 1998). Resistance to pyrethroids in

particular could be due in part to past use of DDT in some areas, with the resistance mechanism being similar for both (Brogdon 1998; McAbee 2003). This cross-resistance, as observed between pyrethroids and DDT, is becoming more prevalent as the existing resistance mechanisms are being enhanced in the target insects (Brogdon 1998).

Despite research that has shown resistance in specific mosquito species, the actual impact of this on vector control is not known due to several issues. One is the lack of information about the current resistance levels, due in part to the wide variety of surveillance programs and data collection efforts. Another factor, and potentially more important, is that resistance seems to be localized. In one study, certain mosquito populations that were only a few kilometers apart varied greatly on the presence and levels of resistance, including the actual mechanism for the resistance (Brogdon 1998).

These unknowns about the level of resistance in vector species have reinforced the need to study pesticide resistance by CMMCP. The goals of this research will be to create baseline data for control efforts, detect early resistance, and to observe the current effects of control strategies (Brogdon 1998). If resistance is observed, then a change in application rates or a change to a different class of insecticides may need to be considered.

To control adult mosquitoes, CMMCP uses ANVIL® 10+10 (Clarke Mosquito Control Products, Inc., Roselle, IL) (EPA Reg. No. 1021-1688-8329), a synthetic pyrethroid composed of 10% SUMITHRIN® (Sumitomo Chemical Company, Ltd., Osaka, Japan)(d-phenothrin) and 10% piperonyl butoxide (PBO)(Center for Disease Control and Prevention 2002; PHEREC 2001), which is used as a synergist¹. In this ongoing study to monitor resistance levels in its service area, CMMCP continued conducting bottle assays in the summer of 2009 for ANVIL® 10+10.

METHODS

The bottle assay procedure used by CMMCP was modeled after the CDC method (Center for Disease Control and Prevention 2002), where a baseline for resistance was established using specimens collected from an area without any historical adulticide exposure. This data could then be plotted against data from mosquito populations in areas where CMMCP records show past insecticide usage has occurred. This will determine if any degree of resistance has developed to the current CMMCP adulticide product.

To start, clean 250ml Wheaton bottles (Wheaton Science Products, Millville, NJ) were lined with 1ml of various concentrations of ANVIL® 10+10 (8.868µg/ml, 22.17µg/ml, 44.34µg/ml, and 88.68µg/ml), which

¹Synergist- Additional substance that will assist in the elimination of certain resistance mechanisms; PBO synergist eliminates oxidase activity (Center for Disease Control and Prevention 2002).

were diluted with pesticide grade acetone (Thermo Fisher Scientific, Inc., Fair Lawn, NJ). Approximately 10-15 field collected mosquitoes were introduced into each bottle by mechanical aspiration and % knockdown was recorded at 5 minute intervals, up to 100% knockdown. For control bottles lined with only acetone (zero ANVIL® 10+10), % knockdown was observed at 5 minute intervals up to an hour. Each pesticide concentration assay had several trials until a concentration was found that created a timely mortality curve that reached total knockdown around 30 minutes. Once the ANVIL® 10+10 baseline concentration was determined, it could be used against the exposed mosquito populations, with control bottles running simultaneously.

The collection of mosquitoes for the bottle assays were facilitated by the use of several CDC light traps (John W. Hock Co., Gainesville, FL), baited with CO₂ at a flow rate of 500ml/min. ABC standard collection nets (Clarke Mosquito Control Products, Inc., Roselle, IL) were used to contain the mosquitoes, along with a simple food source, until resistance testing took place, which was usually within a couple of hours. The mechanical aspiration from the collection cages to the assay bottles was enabled by the use of a flashlight aspirator (BioQuip Products, Inc., Rancho Dominguez, CA).

The baseline mosquitoes were collected from an area located near an organic farm. This site has been an official exclusion property since 2006, but even prior to that CMMCP

has no record of using adulticide products there. Once the baseline concentration had been determined using these unexposed mosquitoes, collections were made at several other sites that had varying number of adulticide events (~2-15) over the previous couple of years. In 2007 six different locations were used, with two sites having multiple collections and trial sets. An additional site was added in 2008, while bottle assays were concentrated on four different sites in 2009, sites which had been monitored previously. These potentially resistant mosquitoes were then run against the baseline concentration from the unexposed population, as well as control bottles coated with only acetone.

After conducting bottle assays on the collected mosquitoes against the baseline concentration, the knockdown percentage was plotted against the time interval to determine if any degree of resistance was forming in these populations compared to those unexposed. If any specimens survived longer than those of the baseline group, this could represent some degree of resistance has developed.

RESULTS

The baseline component of the bottle assays that resulted in the optimal concentration of the ANVIL® 10+10 was 22.17µg/ml, which corresponded with data from previous studies (PHEREC 2001). Using this concentration, it was found that in 2007 only one assay of eight trial sets had specimens that did not reach 100% knockdown

before the 25 minute mark. This particular site, Haskell Street, had an average of 98.9% knockdown at the 25 minute mark, and by the next time interval did reach 100% knockdown. Both Otis Street locations had a slower curve than the rest of the

sites, although they still reached 100% knockdown at 25 minutes like the baseline population. As one would expect, the control bottles coated with only acetone had zero knockdown effect (Figures 1, 2).

Figure 1: 2007 Time-% Knockdown Curves of Bottle Assays for ANVIL® 10+10 (22.17µg/ml)



Figure 2: 2007 Time-% Knockdown Curves of Bottle Assays (2) for ANVIL® 10+10 (22.17µg/ml)



The bottle assays performed in 2008 resulted in similar findings to 2007. Of the 13 trial sets, 6 had specimens that did not reach 100% knockdown by the 25

minute mark. However, these findings were not significant and all had knockdown rates at the 25 minute mark of over 97.22%. Again, the acetone only coated bottles had zero knockdown effect (Figure 3).

Figure 3: 2008 Time-% Knockdown Curves of Bottle Assays for ANVIL® 10+10 (22.17µg/ml)



Figure 4: 2008 Time-% Knockdown Curves of Bottle Assays (2) for ANVIL® 10+10 (22.17µg/ml)



Bottle assays performed in 2009 had trials where the specimens did not reach complete knockdown until the 35 minute mark (Figures 5, 6). Of all specimens tested in the 2009 trials, 99.72% of specimens were knocked down at the 30 minute mark or earlier. As with previous seasons, the acetone only coated bottles had zero knockdown effect (Figure 5).

Figure 5: 2009 Time-% Knockdown Curves of Bottle Assays for ANVIL® 10+10 (22.17µg/ml)

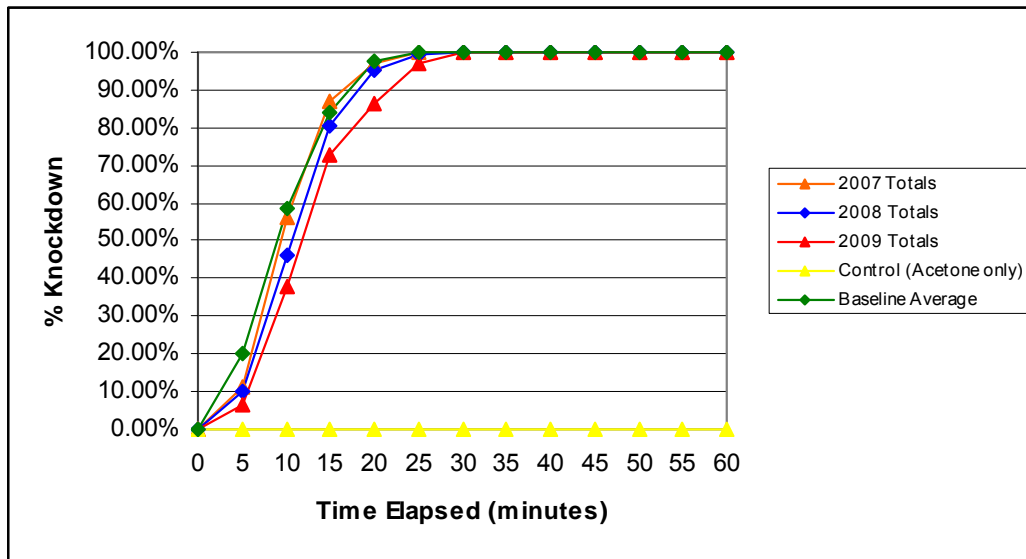


Figure 6: 2009 Time-% Knockdown Curves of Bottle Assays (2) for ANVIL® 10+10 (22.17µg/ml)



Looking at the yearly totals from the three seasons of bottle assays one can observe that the knockdown rate has slowed slightly (Figure 7). The yearly comparisons of bottle assay results show that the 2009 trials have been slower to reach 100% knockdown as opposed to earlier years.

Figure 7: Yearly Comparison of Time-% Knockdown Curves of Bottle Assays for ANVIL® 10+10 (22.17µg/ml)



DISCUSSION

The results of the bottle assays indicate that the level of resistance in the populations of the local mosquitoes tested in the CMMCP service area is not significant enough where a change of pesticide or application protocol is needed at this time. This is not necessarily surprising considering the nature of the CMMCP adulticide program, which is primarily request-only in localized, targeted areas. Another reason would be the vast size of the CMMCP service area, encompassing 38 municipalities, with non-member cities and towns with no mosquito control program scattered in and around them. These factors contribute to local mosquito populations not being consistently exposed to a single class of insecticides, lessening the potential development of resistance. The rapid degradation and low residual nature of the insecticide also could

contribute to low resistance development.

CMMCP had used resmethrin (Scourge® Bayer Environmental Science, Montvale, NJ) (EPA Reg. No. 432-667), for their ULV applications since 1988 before switching to ANVIL® 10+10 in 2007. Both products are synthetic pyrethroids. Both insecticides also use piperonyl butoxide (PBO) as a synergist, in different concentrations, with ANVIL® 10+10 using 10% PBO compared to 18% for Scourge® (Center for Disease Control and Prevention 2002; PHEREC 2001). Before using either of those synthetic pyrethroids, CMMCP had been using Malathion, an organophosphate, which is of a different chemical class (Nauen 2006).

Drought conditions in the latter part of 2007 impacted collection numbers, which hindered collections for additional bottle assay trials that

season. The 2008 season collections were not impacted by lack of rain, allowing more trials to be conducted. During 2009, heavy rains dominated the season, and in many instances hampered collection of specimens at previously monitored locations. Additional bottle assays in subsequent seasons will provide more baseline data for resistance management in the CMMCP service area.

Looking at the yearly trends from bottle assays it can be seen that the knockdown rate has become progressively slower, although blood meal stage on the field collected mosquitoes may have influence on this, as well as slight discrepancies between seasonal lab technicians. Despite this, the results of this bottle assays research conducted since 2007 show that the level of resistance in the local mosquito populations tested does not warrant a change in protocol or product, but monitoring for resistance should continue because it is a vital tool in resistance management.

ACKNOWLEDGEMENTS

I would like to thank the following people and groups for their help and guidance throughout this project: Timothy Deschamps, Timothy McGlinchy, Ann Meyer, Justin Covino and The Central Mass. Mosquito Control Project Commissioners

REFERENCES

Brogdon WG, McAllister JC. 1998. Insecticide Resistance and Vector Control. *Emerg Infect Dis* 4:605-613.

Center for Disease Control and Prevention. 2002. *Resistance Assays* [Internet]. Atlanta,GA: Center for Disease Control and Prevention [accessed October 24, 2007]. Available from: <http://www.cdc.gov/ncidod/wbt/resistance/assay/index.htm>.

McAbee RD, Kang KD, Stanich MA, Christiansen JA, Wheelock CE, Inman AD, Hammock BD, Cornel AJ. 2003. Pyrethroid tolerance in *Culex pipiens pipiens* var *molestus* from Marin County, California. *Pest Manag Sci* 60:359-368.

Nauen R. 2006. A challenge for effective vector control. *Public Health Bayer Environmental Science Journal* [Internet] 18:8-15. [accessed October 22, 2007]. Available from: http://www.bayervector.co.za/docs/Public%20Health%20No%2018%20Nov%202006_100.pdf.

PHEREC [Public Health Entomology Research and Education Center]. 2001. Dilution of ANVIL 10+10® for the Bottle Bioassay [Internet]. Available from the Public Health Entomology Research and Education Center, Panama City, FL [accessed June 16, 2005]. <http://www.pherec.org/memoranda/anvil10.html>.

Rodriguez MM, Bisset JA, DeArmas Y, Ramos F. 2005. Pyrethroid Insecticide-Resistant Strain of *Aedes Aegypti* From Cuba Induced by Deltamethrin

Selection. *J Am Mosq Control Assoc* 21(4):437-445.

Simsek FM. 2003. Seasonal Population Dynamics and Breeding Habitat Diversity of *Culex pipiens* Linnaeus, 1758 (Diptera: Culicidae) in Gölbaşı District, Ankara, Turkey. *J Ent Res Soc* 5(1):51-62.

HOST-SEEKING ACTIVITY OF MOSQUITOES IN CENTRAL MASSACHUSETTS - 2009

FRANK H. CORNINE III, Field Biologist
Central Mass. Mosquito Control Project
111 Otis St. Northborough, MA 01532
(508) 393-3055 • cornine@cmmmp.org

ABSTRACT

For a second year, the Central Massachusetts Mosquito Control Project evaluated various time periods for ultra-low volume adulticiding potential by conducting mosquito surveillance using programmable collection devices to observe the host-seeking activity periods for local mosquito species. Collections were made in several habitats for three hour intervals around sunset, with two collections being made before sunset, with another four afterwards. The specimens collected were later identified into several target groups including *Aedes vexans*, *Coquillettidia perturbans*, *Culex pipiens/restuans* complex, *Culiseta melanura*, *Ochlerotatus canadensis*, *Psorophora ferox*, and an *Anopheles* group which included *Anopheles punctipennis* and *Anopheles quadrimaculatus*. Besides *Oc. canadensis* and *Ps. ferox*, all species showed relatively little activity until the period right before sunset. Sunset was then followed by the largest activity period for all targeted mosquito groups except *Oc. canadensis* and *Ps. ferox*. Most species began to taper off for the rest of the collection period, except for *Oc. canadensis*, *Ps. ferox* and the *Anopheles* group which had a slight resurgence in the early morning hours. This season the Norfolk County Mosquito Control Project also collected data for this project. These findings reinforce the adulticiding protocol for CMMCP, which is to commence applications following sunset. Collections may be continued in the upcoming season with or without NCMCP, and will possibly include canopy traps, to further investigate this topic of host-seeking activity.

NOTE: Full publication pending

TOWN OF DRACUT

<u>DATE</u>	<u>WORK DONE</u>	<u>LOCATION</u>
02-06-09	Administrative	GPS Coordinates - No Spray
	Stream Cleaning 15'	Willow Avenue
	Stream Cleaning 35'	Willow Avenue
	Stream Cleaning 70'	Cheever Avenue
	Stream Cleaning 15'	Cheever Avenue
	Stream Cleaning 25'	Ashton Avenue
	Stream Cleaning 20'	Cricket Lane
	Stream Cleaning 30'	Cricket Lane
	Stream Cleaning 30'	Arlington Street
	Stream Cleaning 25'	Baldwin Road
	Stream Cleaning 90'	Baldwin Road
	Stream Cleaning 80'	Baldwin Road
	Stream Cleaning 45'	Baldwin Road
	Stream Cleaning 30'	Nassau Street
	Stream Cleaning 20'	Morris Street
	Stream Cleaning 10'	Huron Street
	Stream Cleaning 20'	Percy Street
	Stream Cleaning 15'	Leavitt Street
	Culvert Cleaning (28)	Willard Street, Willow Avenue, Cheever Avenue, Ashton Avenue, Lillian Terrace, Cricket Lane, Arlington Street, Baldwin Road, Nassau Street, Morris Street, Kilby Street, Huron Street, Morris Street, Percy Street, Arlington Street, Stuart Avenue, Leavitt Street, Varnum Avenue
03-24-09	Trap Site Survey	Hildreth Street, New Boston Road, Hypine Court, Sicard Avenue
03-25-09	Administrative Contact	Town Clerk's Office
	Public Relations	Loon Hill Road, Colonial Drive, Pelczar Road, Sesame Street, Parker Road
	Larviciding	Sesame Street
	Larval Survey	Loon Hill Road, Cranberry Road, Colonial Drive, Pelczar Road, Sesame Street, Greenridge Road, Cart Path Road
03-30-09	Larval Survey	Broadway Road, Diana Lane, Salem Road, Cottonwood Drive, Pine Tree Lane, Pelham Road, Sylvia Street, Coach Lane, Carriage Drive, Sawmill Road, Diamond Road, Ruby Road
04-02-09	Larviciding	Sophia Drive, Autumn Road, Methuen Road
	Larval Survey	Pelham Road, Salem Road, Clough Drive, Autumn Road, Scott Street, Carol Street, Elliot Street, Methuen Road
04-09-09	Larviciding	Poppy Lane
	Larval Survey	Methuen Road, Sophia Drive, Silva Lane, Broadway Road, Wheeler Road, Garrison Road, Wilshire Circle, Elizabeth Drive, Paddock Lane, Douglas Road, Rinzee Road, Cecilia Street
04-14-09	Public Relations	Jones Avenue, Marsh Hill Road
	Larviciding	Jones Avenue, Marsh Hill Road, East Richardson Road, Broadway Road, Macintosh Drive
	Larval Survey	Old Marsh Hill Road, Alta Avenue, Betty Ann Lane, Marsh Hill Road, Trinity Way, Burns Hill Drive, Broadway Road, Bonnie Avenue, Bridge Street, Poppy Lane
05-04-09	Public Relations	Wimbledon Crossing, Brook Street, Salem Road, Autumn Road
	Larviciding	Salem Road, Autumn Road
	Larval Survey	Wimbledon Crossing, Brook Street, Autumn Road
05-07-09	Administrative Contact	Town Clerk's Office
	Public Relations	Avis Avenue, Patricia Lane, Wimbledon Crossing
	Larviciding	Patricia Lane, Wimbledon Crossing, Salem Road
	Larval Survey	Avis Avenue, Broadway Road, Diana Lane, Salem Road
05-12-09	Public Relations	Old Marsh Hill Road, Westview Farm Road, Patricia Lane
	Larviciding	Old Marsh Hill Road, Wheeler Road, Garrison Road, Wheeler Road, Rinzee Road
	Larval Survey	Westview Farm Road, Patricia Lane, Silva Lane, Broadway Road, Wheeler Road, Garrison Road, Wilshire Circle, Elizabeth Drive, Paddock Lane, Douglas Road, Rinzee Road, Wheeler Street, Poppy Lane
	Stream Survey	Vandette Avenue, Lannon Avenue, Montaup Avenue, Patricia Lane
05-14-09	Trap Site Set Up	Hildreth Avenue

TOWN OF DRACUT

<u>DATE</u>	<u>WORK DONE</u>	<u>LOCATION</u>
05-15-09	Public Relations Larviciding Larval Survey	Poppy Lane, Trinity Way, Gumpus Road Poppy Lane, Trinity Way, Sophia Drive, Salem Road, Elliot Street Gumpus Road, Sophia Drive, Pelham Road, Salem Road, Autumn Road, Scott Street, Carol Street, Methuen Road
05-20-09	Administrative Contact Public Relations Larviciding Larval Survey	Board of Health Hearth Stone Lane, Patricia Lane, Brianna Drive, Bridge Street Bridge Street, Stone Bridge Drive, Savoy Avenue, Hillside Road, Hildreth Street, Sue Ann Drive, Chuck Drive, Patricia Lane, Chuck Drive Cross Street, Stone Bridge Drive, Savoy Avenue, Tobey Road, Hearth Stone Road, Patricia Lane, Crosby Road, Colburn Avenue, Brianna Drive, Methuen Street, Katie's Way, Bridge Street, Chuck Drive
05-26-09	Administrative Contact Public Relations Adulticiding	Police Department Proctor Street, Quail Drive, Ruth Avenue, Red Gate Road, Forest Park Road, Homefield Road, Gerrish Avenue, Gumpus Road, Mammoth Road, Hearthstone Road, Nottingham Road, Patricia Lane, Westview Farm Road, Sue Ann Drive, Avis Avenue, Stonebridge Drive, Frank Street, Old Marsh Hill Road, Trout Brook Road, Trinity Way, Indian Hill Road, Baldwin Road, Methuen Street, Garrison Road, Wheeler Road, Poppy Lane, Tyler Street, Autumn Road, Clough Drive, Carol Street, Salem Road, Gilbert Street, Concord Road, Saw Mill Drive, Ruby Road, Pelham Street Proctor Street, Quail Drive, Ruth Avenue, Red Gate Road, Forest Park Road, Homefield Road, Gerrish Avenue, Gumpus Road, Mammoth Road, Hearthstone Road, Nottingham Road, Patricia Lane, Westview Farm Road, Sue Ann Drive, Avis Avenue, Stonebridge Drive, Frank Street, Old Marsh Hill Road, Trout Brook Road, Trinity Way, Indian Hill Road, Baldwin Road, Blossom Lane, Katie's Way, Methuen Street, Poppy Lane, Wheeler Road, Garrison Road, Tyler Street, Autumn Road, Carol Street, Clough Drive, Mckay Road, Salem Road, Gilbert Street, Concord Road, Ruby Road, Saw Mill Drive, Pelham Street
05-27-09	Set Up Trap Trap Site Survey	Hildreth Street Sicard Avenue
06-01-09	Administrative Contact Public Relations Adulticiding Larval Survey	Police Department Forrest Park Road, Glen Avenue, Ruth Avenue, Lakeview Terrace, Lannon Avenue, New Boston Road, Blue Jay Avenue, Old Marsh Hill Road, Montaup Avenue, Thissell Avenue, Loon Hill Road, East Richardson Road, Trinity Way, Pelham Road, Scott Street, Autumn Road, Douglas Road, Wheeler Road Forrest Park Road, Glen Avenue, Ruth Avenue, Lakeview Terrace, Lannon Avenue, New Boston Road, Blue Jay Avenue, Old Marsh Hill Road, Montaup Avenue, Thissell Avenue, Loon Hill Road, East Richardson Road, Trinity Way, Pelham Road, Scott Street, Autumn Road, Douglas Road, Wheeler Road, St. Ninan Condominium, Pilgrim Village Ii Montaup Avenue
06-02-09	Set Up Trap Pick Up Trap	Hildreth Street, Sicard Avenue Hildreth Street, Sicard Avenue
06-08-09	Administrative Contact Public Relations Adulticiding	Police Department Eldridge Terrace, Greenlawn Avenue, Lakeview Terrace, Gerrish Avenue, Phineas Street, Mammoth Road, Primrose Hill Road, Village Drive, Hillside Road, Frank Street, Shady Lane, Intervale Avenue, Wheeler Road, Rinzee Road, Concord Road, Pelham Road, Ruby Road, Scott Street, Salem Road, Clough Drive, Autumn Road Eldridge Terrace, Greenlawn Avenue, Lakeview Terrace, Gerrish Avenue, Phineas Street, Mammoth Road, Primrose Hill Road, Village Drive, Hillside Road, Frank Street, Shady Lane, Intervale Avenue, Wheeler Road, Rinzee Road, Concord Road, Pelham Road, Ruby Road, Scott Street, Salem Road, Clough Drive, Autumn Road

TOWN OF DRACUT

<u>DATE</u>	<u>WORK DONE</u>	<u>LOCATION</u>
06-09-09	Larviciding	Eldridge Road
06-11-09	Set Up Trap	Loon Hill Road
06-12-09	Pick Up Trap	Loon Hill Road
06-15-09	Administrative Contact Public Relations	Police Department G Street, Lannon Avenue, Oxford Road, Bridge Street, Avis Avenue, Trinity Way, Salem Road, Spring Road, Autumn Road, Clough Drive, Hidden Road, Carol Street, Salem Road, Sawmill Drive, Pelham Road, Wheeler Street, Poppy Lane
	Adulticiding	G Street, Lannon Avenue, Oxford Road, Bridge Street, Avis Avenue, Trinity Way, Salem Road, Spring Road, Autumn Road, Clough Drive, Hidden Road, Carol Street, Salem Road, Sawmill Drive, Pelham Road, Wheeler Street, Poppy Lane, The Arbors Condominium
06-15-09	Set Up Trap	Hildreth Street, Sicard Avenue
06-16-09	Pick Up Trap	Hildreth Street, Sicard Avenue
06-22-09	Administrative Contact Public Relations	Police Department, Board Of Health Burns Hill Road, Jones Avenue, Tyler Street, Autumn Road, Rinzee Road, Douglas Road, Wheeler Road, Pelczar Road, Trout Brook Road, Washington Avenue, Vermont Avenue, Martin Terrace, Wimbledon Crossing, Sue Ann Drive, Kingsfield Drive, Patricia Lane, Hearthstone Road, Lannon Avenue, Burdette Street, Mammoth Road, Lakeview Terrace
	Catch Basin Larviciding [190]	Hidden Road, Spring Hill Road, Autumn Road, Clough Road, Scott Street, Harley Drive, Carol Street, Salem Road, Natures Way, Pine Tree Lane, Cottonwood Drive, Gilbert Street, Norman Street, Mildred Street, Aline Street, Bailey Street, Richard Avenue, Lake Street, Jane Street, Rocky Road, Lewis Street, Sylvia Street, Coach Drive, Libby Street, Liakos Way, Sawmill Drive, Toledo Street, Ruby Road, Emerald Drive, Sophia Lane, Pelham Road, Concord Road, McGrath Road, Commercial Drive, Diana Lane, Knoll Road, Snowy Drive
06-25-09	Public Relations Adulticiding	Wheeler Road Wheeler Road
	Set Up Trap	Loon Hill Road
06-26-09	Pick Up Trap	Loon Hill Road
06-29-09	Administrative Contact Public Relations	Police Department Winchester Way, Washington Avenue, Arlington Street, Old Marsh Hill Road, Loon Hill Road, Trout Brook Road, Pelczar Road, Farm Pond Road, Kenwood Road, Burns Hill Drive, Jones Avenue, Garrison Road, Wheeler Road, Douglas Road, Rinzee Road, Island Pond Road, Saw Mill Drive, Tyler Street, Carol Street, Autumn Road, Clough Drive
	Adulticiding	Winchester Way, Washington Avenue, Arlington Street, Old Marsh Hill Road, Loon Hill Road, Trout Brook Road, Pelczar Road, Farm Pond Road, Kenwood Road, Burns Hill Drive, Jones Avenue, Garrison Road, Wheeler Road, Douglas Road, Rinzee Road, Island Pond Road, Saw Mill Drive, Tyler Street, Carol Street, Autumn Road, Clough Drive
	Set Up Trap	Hildreth Street, Sicard Avenue
06-30-09	Pick Up Trap	Hildreth Street, Sicard Avenue
07-06-09	Administrative Contact Public Relations	Police Department Loon Hill Road, Cornstalk Road, Trout Brook Road, Heather Road, Pelczar Road, Novak Circle, Sesame Street, Indian Hill Road, Bernard Road, Douglas Road, Wheeler Road, Wildrose Drive, Poppy Lane, Broadway Road, Arlington Avenue, Mailloux Terrace, Lillian Terrace, Brigham Avenue, Washington Avenue, Perot Drive, Kilby Street, Stuart Avenue, Beaver Brook Lane, Turtle Hill Road, Lannon Road, Vandette Avenue, Burdette Street, Primrose Hill Road, Martin Terrace, Hearthstone Lane, Nottingham Road, Patricia Lane, Kingsfield Road, William Drive, New Boston Road, Hildreth Street, Westview Farm Road, Burdette Street, Royal Avenue, Gumpus Road, Nashua Road, Totman Road, Mammoth Road, Settlers Way, Forest Park Road, Davis Dr, Dexter Ave, Beacon St, Lakeview Ter

TOWN OF DRACUT

<u>DATE</u>	<u>WORK DONE</u>	<u>LOCATION</u>
07-06-09	Public Relations (cont)	Eastland Road, Linden Street, Varnum Road, Gerrish Avenue, Textile Road, Donahue Road, Phineas Street, Goodhue Avenue. Flower Lane, St. James Street, Wimbleton Crossing, Blue Jay Avenue, Raven Road, Sue Ann Drive, Crosby Road, Hildreth Street, Spring Park Avenue, Vermont Avenue, Pasquale Street, Mary Avenue, Frank Street, Avis Avenue, Marsh Hill Road, Derby Street, Montaup Avenue
07-06-09	Adulticiding	Loon Hill Road, Cornstalk Road, Trout Brook Road, Heather Road, Pelczar Road, Novak Circle, Sesame Street, Indian Hill Road, Bernard Road, Douglas Road, Wheeler Road, Wildrose Drive, Poppy Lane, Broadway Road, Arlington Avenue, Mailloux Terrace, Lillian Terrace, Brigham Avenue, Washington Avenue, Perot Drive, Kilby Street, Tina Road, Kenwood Road, Kensington Street, Reagan Road, Stuart Avenue, Beaver Brook Lane, Turtle Hill Road, Lannon Road, Vandette Avenue, Burdette Street, Primrose Hill Road, Martin Terrace, Hearthstone Lane, Nottingham Road, Patricia Lane, Kingsfield Road, William Drive, New Boston Road, Hildreth Street, Westview Farm Road, Gumpus Road, Nashua Road, Totman Road, Mammoth Road, Settlers Way, Forest Park, Hanson Lane, Faith Avenue, Varnum Road, Davis Drive, Dexter Avenue, Windsor Drive, Berkley Drive, Eldridge Terrace, Beacon Street, Lakeview Terrace, Eastland Road, County Road, Linden Street, Gerrish Avenue, Textile Road, Donahue Road, Phineas Street, Goodhue Avenue. Flower Lane, St. James Street, Wimbleton Crossing, Blue Jay Avenue, Raven Road, Sue Ann Drive, Crosby Road, Hildreth Street, Spring Park Avenue, Vermont Avenue, Pasquale Street, Mary Avenue, Frank Street, Avis Avenue, Marsh Hill Road, Derby Street, Montaup Avenue
	Larviciding	Vandette Avenue, Westview Farm Road, Flower Lane
	Catch Basin Larviciding [175]	Wheeler Road, Garrison Road, Monte Road, Paddock Lane, Wilshire Circle, Elizabeth Drive, Bernard Road, Douglas Road, Wild Rose Road, Rachel Road, Horseshoe Road, Rinzee Road, Poppy Lane, Cecilia Circle, Parker Road
07-09-09	Set Up Trap	Loon Hill Street
07-10-09	Pick Up Trap	Loon Hill Street
07-13-09	Administrative Contact	Police Department
	Public Relations	Mammoth Road, Totman Road, Nashua Road, Tyngsboro Road, Florence Street, Long Pond Drive, Quail Drive, Hillside Terrace, Shore Drive, Lakeside Drive, Passaconaway Drive, C Street, E Street, G Street, I Street, K Street, Sue Anne Drive, Bouchard Avenue, Stonebridge Drive, Savoy Avenue, Bolton Avenue, Kirkland Avenue, Peabody Avenue, Burdette Road, Green Mount Avenue, Methuen Street, Tyler Street, Pine Tree Lane, Mildred Street, Aline Street, Salem Street, Autumn Road, Harley Drive, Scott Street, Carol Street, Pelham Road, Ruby Road, Coral Drive, Sawmill Drive, Concord Road
	Adulticiding	Mammoth Road, Totman Road, Nashua Road, Tyngsboro Road, Florence Street, Long Pond Drive, Quail Drive, Hillside Terrace, Shore Drive, Lakeside Drive, Passaconaway Drive, C Street, E Street, G Street, I Street, K Street, Sue Anne Drive, Bouchard Avenue, Stonebridge Drive, Savoy Avenue, Bolton Avenue, Kirkland Avenue, Peabody Avenue, Burdette Road, Green Mount Avenue, Brookview Place Condominiums, Hill View Condominiums, Methuen Street, Tyler Street, Pine Tree Lane, Mildred Street, Aline Street, Salem Road, Autumn Road, Clough Road, Harley Drive, Scott Street, Carol Street, Pelham Road, Ruby Road, Coral Drive, Sawmill Drive, Concord Road
	Larviciding	Spring Road
	Set Up Trap	Hildreth Street, Sicard Avenue
07-14-09	Pick Up Trap	Hildreth Street, Sicard Avenue

TOWN OF DRACUT

<u>DATE</u>	<u>WORK DONE</u>	<u>LOCATION</u>
07-17-09	Administrative Contact Public Relations	Police Department Marsh Hill Road, Trinity Way, Macintosh Drive, Jones Avenue, Old Marsh Hill Road, Pheasant Lane, Tanglewood Drive, Ansonia Avenue, Bonnie Avenue, Broadway Road, Loon Hill Road, Cornstalk Road, Trout Brook Road, Sesame Street, Blueberry Hill Road, Varnum Avenue, Tellier Way, Intervale Road, Joseph Avenue, Winchester Way, Willard Street, Thissell Avenue, Merrimack Terrace
	Adulticiding	Marsh Hill Road, Trinity Way, Macintosh Drive, Cortland Lane, Jones Avenue, Old Marsh Hill Road, Pheasant Lane, Tanglewood Drive, Ansonia Avenue, Bonnie Avenue, Loon Hill Road, Cornstalk Road, Trout Brook Road, Blueberry Hill Road, Sesame Street, Farm Pond Road, Broadway Road, Tellier Way, Varnum Avenue Intervale Avenue
07-20-09	Administrative Contact Public Relations	Police Department Avis Avenue, Salem Road, Clough Drive, Autumn Road, Scott Street, Carol Street, Gilbert Street, Pelham Road, Ruby Road, Pelham Road, Sawmill Road, Concord Road, Wheeler Road, Poppy Lane, Rinzee Road, Paddock Lane, Winchester Way, Joseph Avenue, Willard Street, Merrimack Terrace, Thissell Avenue, Dexter Avenue, Faith Avenue, Nashua Road, Delmar Road, Navy Yard Road, Mammoth Road, Ruth Avenue, Turtle Hill Road, Lannon Avenue, Myron Street, Burdette Street, Wimbledon Crossing, Hearthstone Road, Nottingham Road, Quincy Street, Patricia Lane, Camilla Avenue, Bryan Avenue, Litchfield Avenue, Hurley Drive, Flower Lane, Phineas Street, Donahue Avenue, Parker Avenue
	Adulticiding	Avis Avenue, Salem Road, Clough Drive, Autumn Road, Scott Street, Carol Street, Gilbert Street, Pelham Road, Ruby Road, Pelham Road, Sawmill Road, Concord Road, Wheeler Road, Poppy Lane, Rinzee Road, Paddock Lane, Winchester Way, Joseph Avenue, Willard Street, Merrimack Terrace, Thissell Avenue, Houle Avenue, Dexter Avenue, Faith Avenue, Nashua Road, Delmar Road, Navy Yard Road, Mammoth Road, Ruth Avenue, Turtle Hill Road, Lannon Avenue, Myron Street, Burdette Street, Wimbledon Crossing, Hearthstone Road, Nottingham Road, Quincy Street, Patricia Lane, Camilla Avenue, Bryan Avenue, Litchfield Avenue, Hurley Drive, Flower Lane, Phineas Street, Donahue Avenue, Parker Avenue
07-23-09	Set Up Trap	Loon Hill Road
07-24-09	Pick Up Trap	Loon Hill Road
07-27-09	Administrative Contact Public Relations	Police Department, Board of Health Textile Avenue, Farragut Street, Old Meadow Road, Gerrish Avenue, Homefield Avenue, Nashua Road, Forest Park Road, Long Drive, Quail Drive, C Street, Second Street, Second Street, F Street, Nottingham Road, Patricia Lane, Crosby Road, Westview Farm Road, Springdale Road, Parker Avenue, Gilmore Street, Kent Street, Sladen Street, Bolton Avenue, Woodbury Way, Frank Street, Pasquale Street
	Adulticiding	Textile Avenue, Farragut Street, Old Meadow Road, Gerrish Avenue, Homefield Avenue, Nashua Road, Forest Park Road, Long Drive, Quail Drive, C Street, Second Street, Second Street, F Street, Nottingham Road, Patricia Lane, Crosby Road, Westview Farm Road, Springdale Road, Parker Avenue, Gilmore Street, Kent Street, Sladen Street, Bolton Avenue, Woodbury Way, Frank Street, Pasquale Street, Winding Brooks Estates
07-28-09	Set Up Trap	Sicard Avenue, Hildreth Street
	Pick Up Trap	Sicard Avenue, Hildreth Street
08-03-09	Administrative Contact Public Relations	Police Department Thissell Avenue, Arlington Street, Loon Hill Road, Corn Stalk Road, Blueberry Hill Road, Trout Brook Road, Sesame Street, Farm Pond Road, Wheeler Road, Garrison Road, Horseshoe Road, Broadway Road, Fox Avenue, Old Marsh Hill Road, Betty Anne Lane, Stone Bridge Drive, Sladen Street, Hildreth Street, New Boston Road, Linden Street

TOWN OF DRACUT

<u>DATE</u>	<u>WORK DONE</u>	<u>LOCATION</u>
08-03-09	Adulticiding	Thissell Avenue, Arlington Street, Loon Hill Road, Corn Stalk Road, Blueberry Hill Road, Trout Brook Road, Sesame Street, Farm Pond Road, Wheeler Road, Garrison Road, Horseshoe Road, Broadway Road, Fox Avenue, Old Marsh Hill Road, Betty Anne Lane, Stone Bridge Drive, Sladen Street, Hildreth Street, New Boston Road, Linden Street
	Larviciding	Sesame Street
08-06-09	Set Up Trap	Loon Hill Road
08-07-09	Pick Up Trap	Loon Hill Road
08-10-09	Administrative Contact	Police Department
	Public Relations	Arlington Street, Carle Drive, Loon Hill Road, Juniper Road, Schiripo Way, Wheeler Road, Poppy Lane, Tyler Street, Concord Road, Coral Drive, Pelham Road, Aline Street, Salem Road, Hidden Road, Autumn Road, Clough Drive, Harley Drive, Scott Street, Carol Street, Parker Avenue, Homefield Avenue, Textile Avenue, Glennon Avenue, Gumpus Road, Mammoth Road, Nashua Road, Forest Park Road, Heritage Road, Lakeview Terrace, Pare Avenue, Lannon Avenue, Burdette Street, Lakeshore Drive, Second Street, Hearthstone Lane, Springdale Road, Camilla Avenue
	Adulticiding	Arlington Street, Carle Drive, Loon Hill Road, Juniper Road, Schiripo Way, Wheeler Road, Poppy Lane, Tyler Street, Concord Road, Coral Drive, Pelham Road, Aline Street, Salem Road, Hidden Road, Autumn Road, Clough Drive, Harley Drive, Scott Street, Carol Street, Arbor Drive, Holly Lane, Hickory Crossing, Parker Avenue, Pare Avenue, Homefield Avenue, Textile Avenue, Glennon Avenue, Gumpus Road, Mammoth Road, Nashua Road, Forest Park Road, Heritage Road, Lakeview Terrace, Lannon Avenue, Burdette Street, Lakeshore Drive, Second Street, Hearthstone Lane, Blossom Avenue, Springdale Road, Camilla Avenue
	Larval Survey	Wheeler Street, Autumn Road
	Set Up Trap	Hildreth Street, Sicard Avenue
08-11-09	Pick Up Trap	Hildreth Street, Sicard Avenue
08-13-09	Public Relations	Mammoth Road
	Adulticiding	Mammoth Road
08-17-09	Administrative Contact	Police Department
	Public Relations	Justin Court, Jasmine Court, Cross Street, Elm Street, Patricia Lane, Kingsfield Road, Nottingham Road, Avis Avenue, Brianna Way, Westview Farm Road, Frank Street, Betty Ann Lane, Trinity Way, Wheeler Road, Broadway Road, Sesame Street, Loon Hill Road
	Adulticiding	Justin Court, Jasmine Court, Cross Street, Elm Street, Patricia Lane, Kingsfield Road, Nottingham Road, Avis Avenue, Brianna Way, Westview Farm Road, Frank Street, Betty Ann Lane, Trinity Way, Wheeler Road, Broadway Road, Sesame Street, Loon Hill Road
	Larviciding	Brianna Way
08-20-09	Set Up Trap	Loon Hill Road
08-21-09	Pick Up Trap	Loon Hill Road
08-24-09	Set Up Trap	Hildreth Street, Sicard Avenue
08-25-09	Pick Up Trap	Hildreth Street, Sicard Avenue
08-31-09	Administrative Contact	Police Department
	Public Relations	Forest Park Road, Heritage Road, Beacon Street, Tyngsboro Road, Ruth Avenue, G Street, Lannon Avenue, Primrose Hill Road, Hearthstone Lane, Westwood Road, Gerrish Avenue, Hildreth Street, Montaup Avenue, Old Marsh Hill Road, Betty Ann Lane, Stonebridge Drive, Hildreth Street, Trinity Way, Heather Road, Arlington Street, Carle Drive, Kelly Road, Methuen Street, Kilby Street, Huron Street, Old Parker Road, Wheeler Street, Wheeler Road, Concord Road, Pelham Road, Coral Drive, Salem Road, Clough Drive, Autumn Road, Carol Street
08-31-09	Adulticiding	Forest Park Road, Heritage Road, Beacon Street, Tyngsboro Road, Ruth Avenue, G Street, Lannon Avenue, Primrose Hill Road, Hearthstone Lane, Westwood Road, Gerrish Avenue, Hildreth Street, Montaup Avenue, Old Marsh Hill Road, Betty Ann Lane, Stonebridge Drive, Hildreth Street, Trinity Way, Heather Road, Arlington Street, Carle Drive,

TOWN OF DRACUT

<u>DATE</u>	<u>WORK DONE</u>	<u>LOCATION</u>
08-31-09	Adulticiding (cont)	Kelly Road, Methuen Street, Kilby Street, Huron Street, Old Parker Road, Wheeler Street, Wheeler Road, Concord Road, Pelham Road, Coral Drive, Salem Road, Clough Drive, Autumn Road, Carol Street
	Catch Basin Larviciding [130]	Forest Park Road, Davis Road, Heritage Way, Faith Avenue, Dexter Avenue, Greenlawn Avenue, Berkley Drive, Windsor Terrace, Eldridge Terrace, Michael Road, George Avenue, Kathy Avenue, Oak Terrace
09-01-09	Public Relations	Hildreth Street
	Set Up Trap	Hildreth Street
09-02-09	Pick Up Trap	Hildreth Street
09-03-09	Re-Set Trap	Hildreth Street
	Set Trap	Loon Hill Street
09-04-09	Pick Up Trap	Loon Hill Street
09-08-09	Pick Up Trap	Hildreth Street
	Set Up Trap	Hidden Street, Marsh Hill Road, Trinity Way
	Public Relations	Trinity Way
09-09-09	Pick Up Trap	Hidden Street, Marsh Hill Road, Trinity Way
	Set Up Trap	Hidden Street, Trinity Way
	Public Relations	Marsh Hill Road
09-10-09	Pick Up Trap	Hidden Street, Trinity Way
09-16-09	Set Up Trap	Marsh Hill Road, Trinity Way, Hidden Road, Bartlett Street
09-17-09	Pick Up Trap	Marsh Hill Road, Trinity Way, Hidden Road, Bartlett Street
	Site Survey	Alpine Street, Bailey Road, Salem Road
	Set Up Trap	Loon Hill Road
09-18-09	Pick Up Trap	Loon Hill Road
	Public Relations	Vandette Avenue
	Brush Cutting 150'	Vandette Avenue
09-21-09	Set Up Trap	Marsh Hill Road, Trinity Way, Hidden Road, Bartlett Street, Hildreth Street, Sicard Avenue
09-22-09	Pick Up Trap	Marsh Hill Road, Trinity Way, Hidden Road, Bartlett Street, Hildreth Street
	Re-Set Trap	Marsh Hill Road, Trinity Way, Hidden Road, Bartlett Street, Hildreth Street, Sicard Avenue
	Brush Cutting 250'	Vandette Avenue
09-23-09	Brush Cutting 180'	Vandette Avenue
	Stream Cleaning 50'	Vandette Avenue
09-24-09	Brush Cutting 210'	Vandette Avenue
	Stream Cleaning 90'	Vandette Avenue
	Set Up Trap	Marsh Hill Road, Trinity Way, Bartlett Street, Hildreth Street, Hidden Road
09-25-09	Stream Cleaning 50'	Vandette Avenue
09-28-09	Pick Up Trap	Marsh Hill Road, Trinity Way, Bartlett Street
	Re-Set Trap	Marsh Hill Road, Trinity Way, Bartlett Street, Hidden Road
09-29-09	Stream Cleaning 425'	Vandette Avenue
	Stream Survey	Vandette Avenue
	Pick Up Trap	Marsh Hill Road, Trinity Way, Hidden Road, Bartlett Street
	Re-Set Trap	Marsh Hill Road, Trinity Way, Hidden Road, Bartlett Street
09-30-09	Pick Up Trap	Marsh Hill Road, Trinity Way, Hidden Road, Bartlett Street
	Re-Set Trap	Marsh Hill Road, Trinity Way, Hidden Road, Bartlett Street
10-01-09	Pick Up Trap	Marsh Hill Road, Trinity Way, Hidden Road, Bartlett Street
	Re-Set Trap	Marsh Hill Road, Trinity Way, Hidden Road, Bartlett Street
	Set Up Trap	Loon Hill Road
	Administrative Contact	Board of Health
10-02-09	Pick Up Trap	Loon Hill Road
10-05-09	Pick Up Trap	Marsh Hill Road, Trinity Way, Hidden Road, Bartlett Street
	Re-Set Trap	Marsh Hill Road, Trinity Way, Hidden Road, Bartlett Street
	Set Up Trap	Hildreth Street, Sicard Avenue, Douglas Street

TOWN OF DRACUT

<u>DATE</u>	<u>WORK DONE</u>	<u>LOCATION</u>
10-06-09	Pick Up Trap	Hildreth Street, Sicard Avenue
	Pick Up Trap	Marsh Hill Road, Trinity Way, Hidden Road, Bartlett Street, Douglas Street
	Re-Set Trap	Marsh Hill Road, Trinity Way, Hidden Road, Bartlett Street, Douglas Street
10-07-09	Pick Up Trap	Marsh Hill Road, Trinity Way, Hidden Road, Bartlett Street, Douglas Street
	Re-Set Trap	Marsh Hill Road, Trinity Way, Hidden Road, Bartlett Street, Douglas Street
10-08-09	Pick Up Trap	Marsh Hill Road, Trinity Way, Hidden Road, Bartlett Street, Douglas Street
	Re-Set Trap	Marsh Hill Road, Trinity Way, Hidden Road, Bartlett Street, Douglas Street
10-13-09	Stream Cleaning 25'	Coral Drive
	Stream Cleaning 10'	Sawmill Drive
	Stream Cleaning 30'	Sawmill Drive
	Stream Cleaning 10'	Sawmill Drive
	Stream Cleaning 20'	Pelczar Road
	Stream Cleaning 15'	Kenwood Road
	Stream Cleaning 30'	Cranberry Road
	Stream Cleaning 5'	Regency Drive
	Stream Cleaning 10'	Wheeler Road
	Culvert Cleaning (28)	Coral Drive, Sawmill Drive, Wheeler Rod, Pelczar Road, Cranberry Road, Loon Hill Road, Broadway Road, Burns Hill Road, Schiripo Lane, Regency Drive, Boxwood Circle
10-22-09	Stream Cleaning 250'	Colonial Drive
	Brush Cutting 250'	Colonial Drive
	Pick Up Traps	Marsh Hill Road, Trinity Way, Hidden Road, Bartlett Street, Douglas Street
	Public Relations	Douglas Street
10-23-09	Public Relations	Hildreth Street
	Pick Up Trap Site	Hildreth Street
10-26-09	Brush Cutting 240'	Colonial Drive
	Stream Cleaning 44'	Colonial Drive
12-15-09	Stream Cleaning 60'	Arlington Street
	Stream Cleaning 110'	Arlington Street
	Stream Cleaning 60'	Willow Avenue
	Stream Cleaning 20'	Cheever Avenue
	Stream Cleaning 25'	Robbins Avenue
	Stream Cleaning 25'	Robbins Avenue
	Stream Cleaning 25'	Robbins Avenue
	Stream Cleaning 25'	Robbins Avenue
	Stream Cleaning 60'	Cheever Avenue
	Stream Cleaning 45'	Lillian Terrace
	Stream Cleaning 100'	Lillian Terrace
	Stream Cleaning 65'	Cricket Lane
	Stream Cleaning 45'	Cricket Lane
	Stream Cleaning 35'	Baldwin Road
	Stream Cleaning 90'	Baldwin Road
	Stream Cleaning 30'	Baldwin Road
	Stream Cleaning 20'	Baldwin Road
	Stream Cleaning 30'	Morris Street
	Stream Cleaning 30'	Kilby Street
	Culvert Cleaning (21)	Arlington Street, Willow Avenue, Cheever Avenue, Robbins Avenue, Lillian Terrace, Cricket Lane, Arlington Street, Baldwin Road, Morris Street, Kilby Street

Town of Dracut: Catch Basin Larvicide Program 2009

— Catch Basins Surveyed/Treated



WNV+  8/6/2008

METHUEN

38

113

TYNGSBOROUGH

ANDOVER

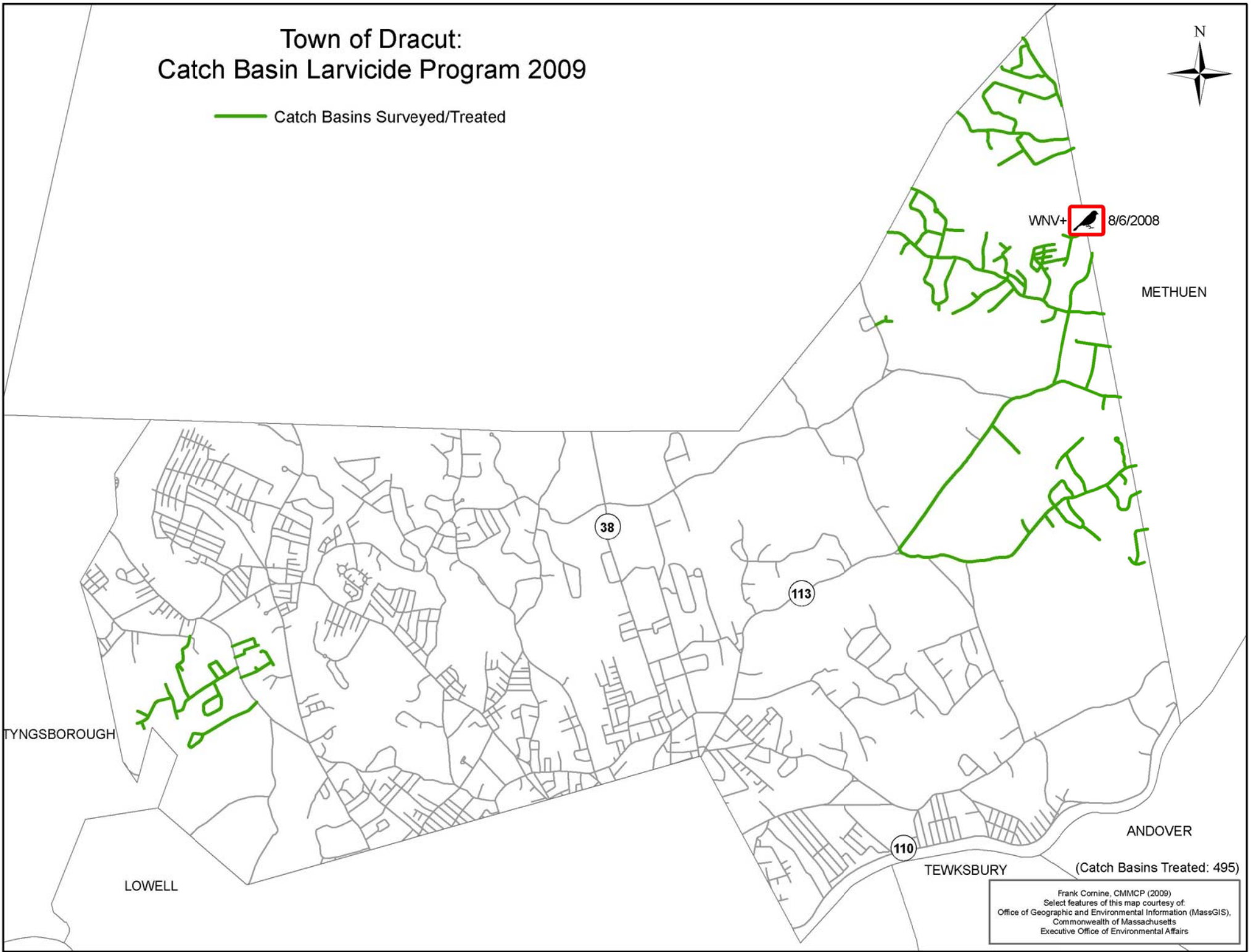
LOWELL

110





TEWKSBURY

(Catch Basins Treated: 495)

Frank Corine, CMMCP (2009)
Select features of this map courtesy of
Office of Geographic and Environmental Information (MassGIS),
Commonwealth of Massachusetts
Executive Office of Environmental Affairs



Town of Dracut: Mosquito Surveillance Program 2009

-  Canopy CDC Trap
-  Combination Trap
-  Gravid Trap
-  Potential Mosquito Breeding Wetlands



WNV+
8/6/2008



METHUEN

ANDOVER

TEWKSBURY

LOWELL

TYNGSBOROUGH

38

113

110

Frank Corrine, GMMCP (2009)
Select features of this map courtesy of
Office of Geographic and Environmental Information (MassGIS),
Commonwealth of Massachusetts
Executive Office of Environmental Affairs

DRACUT SURVEILLANCE DATA
2009

#	Town	Pool ID	Trap Set Date	Number of Traps	Trap Site	Pool Size	Species	Test Type	Result
1	Dracut	CM09NS-0252	6/11/2009	1	Loon Hill Rd.	1	<i>Culex species</i>	N/S	
2	Dracut	CM09NS-0253	6/11/2009	1	Loon Hill Rd.	1	<i>Ochlerotatus japonicus</i>	N/S	
3	Dracut	CM09NS-0256	6/15/2009	1	Hildreth St.	1	<i>Ochlerotatus abserratus</i>	N/S	
4	Dracut	CM09NS-0257	6/15/2009	1	Hildreth St.	1	<i>Aedes cinereus</i>	N/S	
5	Dracut	CM09NS-0258	6/15/2009	1	Hildreth St.	1	<i>Culex species</i>	N/S	
6	Dracut	CM09NS-0259	6/15/2009	1	Hildreth St.	3	<i>Anopheles punctipennis</i>	N/S	
7	Dracut	CM09NS-0260	6/15/2009	1	Hildreth St.	30	<i>Coquillettidia perturbans</i>	N/S	
8	Dracut	CM09NS-0261	6/15/2009	1	Sicard Dr.	5	<i>Culex species</i>	N/S	
9	Dracut	CM09NS-0495	6/25/2009	1	Loon Hill Rd.	2	<i>Culex species</i>	N/S	
10	Dracut	CM09NS-0496	6/25/2009	1	Loon Hill Rd.	1	<i>Ochlerotatus canadensis</i>	N/S	
11	Dracut	CM09NS-0497	6/25/2009	1	Loon Hill Rd.	1	<i>Coquillettidia perturbans</i>	N/S	
12	Dracut	CM09NS-0511	6/29/2009	1	Sicard Dr.	8	<i>Culex species</i>	N/S	
13	Dracut	CM09NS-0512	6/29/2009	1	Sicard Dr.	1	<i>Anopheles quadrimaculatus</i>	N/S	
14	Dracut	CM09NS-0620	6/29/2009	1	Hildreth St.	3	<i>Culex species</i>	N/S	
15	Dracut	CM09NS-0621	6/29/2009	1	Hildreth St.	160	<i>Coquillettidia perturbans</i>	N/S	
16	Dracut	CM09NS-0622	6/29/2009	1	Hildreth St.	1	<i>Anopheles punctipennis</i>	N/S	
17	Dracut	CM09NS-0763	7/9/2009	1	Loon Hill Rd.	6	<i>Culex species</i>	N/S	
18	Dracut	CM09-0094	7/13/2009	1	Sicard Dr.	12	<i>Culex species</i>	WNV & EEE	Negative
19	Dracut	CM09NS-0804	7/13/2009	1	Sicard Dr.	2	<i>Aedes cinereus</i>	N/S	
20	Dracut	CM09NS-0810	7/13/2009	1	Hildreth St.	13	<i>Coquillettidia perturbans</i>	N/S	
21	Dracut	CM09NS-0811	7/13/2009	1	Hildreth St.	1	<i>Anopheles punctipennis</i>	N/S	
22	Dracut	CM09NS-1112	7/23/2009	1	Loon Hill Rd.	1	<i>Culex species</i>	N/S	
23	Dracut	CM09NS-1113	7/23/2009	1	Loon Hill Rd.	4	<i>Ochlerotatus japonicus</i>	N/S	
24	Dracut	CM09Ns-1114	7/23/2009	1	Loon Hill Rd.	1	<i>Anopheles punctipennis</i>	N/S	
25	Dracut	CM09NS-1132	7/27/2009	1	Sicard Dr.	5	<i>Culex species</i>	N/S	
26	Dracut	CM09NS-1133	7/27/2009	1	Sicard Dr.	1	<i>Ochlerotatus japonicus</i>	N/S	
27	Dracut	CM09NS-1175	7/27/2009	1	Hildreth St.	2	<i>Culex species</i>	N/S	
28	Dracut	CM09NS-1176	7/27/2009	1	Hildreth St.	104	<i>Coquillettidia perturbans</i>	N/S	
29	Dracut	CM09NS-1177	7/27/2009	1	Hildreth St.	1	<i>Ochlerotatus excrucians</i>	N/S	
30	Dracut	CM09NS-1178	7/27/2009	1	Hildreth St.	3	<i>Anopheles quadrimaculatus</i>	N/S	
31	Dracut	CM09NS-1179	7/27/2009	1	Hildreth St.	1	<i>Ochlerotatus triseriatus</i>	N/S	
32	Dracut	CM09NS-1180	7/27/2009	1	Hildreth St.	10	<i>Aedes vexans</i>	N/S	
33	Dracut	CM09NS-1181	7/27/2009	1	Hildreth St.	2	<i>Aedes cinereus</i>	N/S	
34	Dracut	CM09NS-1529	8/6/2009	2	Loon Hill Rd.	3	<i>Anopheles punctipennis</i>	N/S	
35	Dracut	CM09NS-1530	8/6/2009	2	Loon Hill Rd.	1	<i>Anopheles quadrimaculatus</i>	N/S	
36	Dracut	CM09NS-1531	8/6/2009	2	Loon Hill Rd.	4	<i>Ochlerotatus hendersoni</i>	N/S	

DRACUT SURVEILLANCE DATA
2009

#	Town	Pool ID	Trap Set Date	Number of Traps	Trap Site	Pool Size	Species	Test Type	Result
37	Dracut	CM09NS-1532	8/6/2009	2	Loon Hill Rd.	1	<i>Ochlerotatus triseriatus</i>	N/S	
38	Dracut	CM09NS-1533	8/6/2009	2	Loon Hill Rd.	3	<i>Ochlerotatus japonicus</i>	N/S	
39	Dracut	CM09NS-1534	8/6/2009	2	Loon Hill Rd.	5	<i>Culex species</i>	N/S	
40	Dracut	CM09-0270	8/10/2009	2	Sicard Dr.	8	<i>Culex species</i>	WNV & EEE	Negative
41	Dracut	CM09NS-1595	8/10/2009	1	Hildreth St.	6	<i>Culex species</i>	N/S	
42	Dracut	CM09NS-1596	8/10/2009	1	Hildreth St.	2	<i>Ochlerotatus hendersoni</i>	N/S	
43	Dracut	CM09NS-1597	8/10/2009	1	Hildreth St.	2	<i>Aedes vexans</i>	N/S	
44	Dracut	CM09NS-1598	8/10/2009	1	Hildreth St.	48	<i>Coquillettidia perturbans</i>	N/S	
45	Dracut	CM09NS-1618	8/10/2009	2	Sicard Dr.	4	<i>Ochlerotatus japonicus</i>	N/S	
46	Dracut	CM09NS-1619	8/10/2009	2	Sicard Dr.	2	<i>Ochlerotatus triseriatus</i>	N/S	
47	Dracut	CM09NS-1620	8/10/2009	2	Sicard Dr.	2	<i>Anopheles quadrimaculatus</i>	N/S	
48	Dracut	CM09-0371	8/20/2009	2	Loon Hill Rd.	11	<i>Culex species</i>	WNV & EEE	Negative
49	Dracut	CM09NS-2045	8/20/2009	2	Loon Hill Rd.	2	<i>Ochlerotatus triseriatus</i>	N/S	
50	Dracut	CM09NS-2046	8/20/2009	2	Loon Hill Rd.	2	<i>Culiseta melanura</i>	N/S	
51	Dracut	CM09NS-2047	8/20/2009	2	Loon Hill Rd.	2	<i>Anopheles punctipennis</i>	N/S	
52	Dracut	CM09NS-2048	8/20/2009	2	Loon Hill Rd.	14	<i>Anopheles quadrimaculatus</i>	N/S	
53	Dracut	CM09-0387	8/24/2009	2	Sicard Dr.	7	<i>Culex species</i>	WNV & EEE	Negative
54	Dracut	CM09-0404	8/24/2009	1	Hildreth St.	9	<i>Culex species</i>	WNV & EEE	Negative
55	Dracut	CM09NS-2108	8/24/2009	2	Sicard Dr.	2	<i>Ochlerotatus triseriatus</i>	N/S	
56	Dracut	CM09NS-2109	8/24/2009	2	Sicard Dr.	1	<i>Anopheles punctipennis</i>	N/S	
57	Dracut	CM09NS-2110	8/24/2009	2	Sicard Dr.	1	<i>Uranotaenia sapphirina</i>	N/S	
58	Dracut	CM09NS-2194	8/24/2009	1	Hildreth St.	1	<i>Aedes cinereus</i>	N/S	
59	Dracut	CM09NS-2195	8/24/2009	1	Hildreth St.	1	<i>Ochlerotatus hendersoni</i>	N/S	
60	Dracut	CM09NS-2196	8/24/2009	1	Hildreth St.	4	<i>Coquillettidia perturbans</i>	N/S	
61	Dracut	CM09NS-2197	8/24/2009	1	Hildreth St.	4	<i>Aedes vexans</i>	N/S	
62	Dracut	CM09-0466	9/3/2009	2	Loon Hill Rd.	13	<i>Culex species</i>	WNV & EEE	Negative
63	Dracut	CM09NS-2503	9/3/2009	2	Loon Hill Rd.	4	<i>Ochlerotatus japonicus</i>	N/S	
64	Dracut	CM09NS-2504	9/3/2009	2	Loon Hill Rd.	2	<i>Anopheles quadrimaculatus</i>	N/S	
65	Dracut	CM09NS-2505	9/3/2009	2	Loon Hill Rd.	1	<i>Ochlerotatus triseriatus</i>	N/S	
66	Dracut	CM09NS-2667	9/3/2009	5	Hildreth St.	6	<i>Anopheles punctipennis</i>	N/S	
67	Dracut	CM09NS-2668	9/3/2009	5	Hildreth St.	1	<i>Culex species</i>	N/S	
68	Dracut	CM09NS-2549	9/7/2009	5	Hildreth St.	1	<i>Culex species</i>	N/S	
69	Dracut	CM09NS-2550	9/7/2009	5	Hildreth St.	2	<i>Anopheles punctipennis</i>	N/S	
70	Dracut	CM09NS-2674	9/8/2009	1	Hidden Rd.	2	<i>Culiseta melanura</i>	N/S	
71	Dracut	CM09NS-2676	9/8/2009	1	Trinity Way	2	<i>Culex species</i>	N/S	
72	Dracut	CM09NS-2677	9/8/2009	1	Trinity Way	1	<i>Culiseta melanura</i>	N/S	

DRACUT SURVEILLANCE DATA
2009

#	Town	Pool ID	Trap Set Date	Number of Traps	Trap Site	Pool Size	Species	Test Type	Result
73	Dracut	CM09-0560	9/16/2009	1	Hidden Rd.	4	<i>Culiseta melanura</i>	WNV & EEE	Negative
74	Dracut	CM09NS-2696	9/16/2009	5	Hildreth St.	2	<i>Anopheles punctipennis</i>	N/S	
75	Dracut	CM09NS-2751	9/16/2009	1	Marsh Hill Rd.	1	<i>Aedes cinereus</i>	N/S	
76	Dracut	CM09NS-2752	9/16/2009	1	Marsh Hill Rd.	24	<i>Aedes vexans</i>	N/S	
77	Dracut	CM09NS-2753	9/16/2009	1	Marsh Hill Rd.	11	<i>Anopheles punctipennis</i>	N/S	
78	Dracut	CM09NS-2754	9/16/2009	1	Marsh Hill Rd.	1	<i>Anopheles quadrimaculatus</i>	N/S	
79	Dracut	CM09NS-3006	9/16/2009	1	Hidden Rd.	2	<i>Aedes vexans</i>	N/S	
80	Dracut	CM09NS-3007	9/16/2009	1	Hidden Rd.	4	<i>Anopheles punctipennis</i>	N/S	
81	Dracut	CM09NS-3008	9/16/2009	1	Hidden Rd.	2	<i>Anopheles quadrimaculatus</i>	N/S	
82	Dracut	CM09-0526	9/17/2009	2	Loon Hill Rd.	5	<i>Culex species</i>	WNV & EEE	Negative
83	Dracut	CM09-0550	9/17/2009	1	Trinity Way	17	<i>Culiseta melanura</i>	WNV & EEE	Negative
84	Dracut	CM09-0552	9/17/2009	5	Trinity Way	6	<i>Culiseta melanura</i>	WNV & EEE	Negative
85	Dracut	CM09-0557	9/17/2009	5	Bartlett St.	9	<i>Culiseta melanura</i>	WNV & EEE	Negative
86	Dracut	CM09-0558	9/17/2009	1	Marsh Hill Rd.	13	<i>Culiseta melanura</i>	WNV & EEE	Negative
87	Dracut	CM09-0559	9/17/2009	1	Marsh Hill Rd.	7	<i>Culiseta melanura</i>	WNV & EEE	Negative
88	Dracut	CM09NS-2931	9/17/2009	1	Trinity Way	8	<i>Aedes vexans</i>	N/S	
89	Dracut	CM09NS-2932	9/17/2009	1	Trinity Way	12	<i>Ochlerotatus canadensis</i>	N/S	
90	Dracut	CM09NS-2933	9/17/2009	1	Trinity Way	5	<i>Ochlerotatus hendersoni</i>	N/S	
91	Dracut	CM09NS-2934	9/17/2009	1	Trinity Way	11	<i>Anopheles punctipennis</i>	N/S	
92	Dracut	CM09NS-2935	9/17/2009	1	Trinity Way	1	<i>Aedes cinereus</i>	N/S	
93	Dracut	CM09NS-2936	9/17/2009	1	Trinity Way	2	<i>Psorophora ferox</i>	N/S	
94	Dracut	CM09NS-2940	9/17/2009	5	Trinity Way	2	<i>Culex species</i>	N/S	
95	Dracut	CM09NS-2941	9/17/2009	5	Trinity Way	3	<i>Anopheles punctipennis</i>	N/S	
96	Dracut	CM09NS-2942	9/17/2009	5	Trinity Way	3	<i>Anopheles quadrimaculatus</i>	N/S	
97	Dracut	CM09NS-2956	9/17/2009	5	Bartlett St.	19	<i>Anopheles punctipennis</i>	N/S	
98	Dracut	CM09NS-2957	9/17/2009	5	Bartlett St.	10	<i>Anopheles quadrimaculatus</i>	N/S	
99	Dracut	CM09NS-2996	9/17/2009	5	Hildreth St.	13	<i>Anopheles punctipennis</i>	N/S	
100	Dracut	CM09NS-3004	9/17/2009	5	Marsh Hill Rd.	16	<i>Anopheles quadrimaculatus</i>	N/S	
101	Dracut	CM09NS-3005	9/17/2009	5	Marsh Hill Rd.	20	<i>Anopheles punctipennis</i>	N/S	
102	Dracut	CM09-0528	9/21/2009	2	Sicard Dr.	6	<i>Culex species</i>	WNV & EEE	Negative
103	Dracut	CM09NS-2878	9/21/2009	2	Sicard Dr.	4	<i>Anopheles punctipennis</i>	N/S	
104	Dracut	CM09NS-2879	9/21/2009	2	Sicard Dr.	2	<i>Ochlerotatus japonicus</i>	N/S	
105	Dracut	CM09NS-2880	9/21/2009	2	Sicard Dr.	1	<i>Ochlerotatus triseriatus</i>	N/S	
106	Dracut	CM09NS-2881	9/21/2009	2	Sicard Dr.	1	<i>Culiseta melanura</i>	N/S	
107	Dracut	CM09NS-2969	9/21/2009	1	Hildreth St.	2	<i>Culex species</i>	N/S	
108	Dracut	CM09NS-2970	9/21/2009	1	Hildreth St.	1	<i>Culiseta melanura</i>	N/S	

DRACUT SURVEILLANCE DATA
2009

#	Town	Pool ID	Trap Set Date	Number of Traps	Trap Site	Pool Size	Species	Test Type	Result
109	Dracut	CM09NS-2971	9/21/2009	1	Hildreth St.	3	<i>Aedes vexans</i>	N/S	
110	Dracut	CM09NS-2972	9/21/2009	1	Hildreth St.	2	<i>Anopheles punctipennis</i>	N/S	
111	Dracut	CM09-0588	9/24/2009	5	Marsh Hill Rd.	6	<i>Culiseta melanura</i>	WNV & EEE	Negative
112	Dracut	CM09-0589	9/24/2009	5	Trinity Way	6	<i>Culiseta melanura</i>	WNV & EEE	Negative
113	Dracut	CM09NS-3142	9/24/2009	5	Hildreth St.	2	<i>Anopheles punctipennis</i>	N/S	
114	Dracut	CM09NS-3143	9/24/2009	5	Hildreth St.	2	<i>Anopheles quadrimaculatus</i>	N/S	
115	Dracut	CM09NS-3144	9/24/2009	5	Marsh Hill Rd.	10	<i>Anopheles punctipennis</i>	N/S	
116	Dracut	CM09NS-3145	9/24/2009	5	Marsh Hill Rd.	3	<i>Anopheles quadrimaculatus</i>	N/S	
117	Dracut	CM09NS-3146	9/24/2009	5	Trinity Way	2	<i>Anopheles punctipennis</i>	N/S	
118	Dracut	CM09-0576	9/28/2009	1	Trinity Way	15	<i>Culiseta melanura</i>	WNV & EEE	Negative
119	Dracut	CM09-0591	9/28/2009	1	Marsh Hill Rd.	3	<i>Culiseta melanura</i>	WNV & EEE	Negative
120	Dracut	CM09-0592	9/28/2009	5	Bartlett St.	3	<i>Culiseta melanura</i>	WNV & EEE	Negative
121	Dracut	CM09NS-3065	9/28/2009	1	Hidden Rd.	6	<i>Aedes vexans</i>	N/S	
122	Dracut	CM09NS-3066	9/28/2009	1	Hidden Rd.	1	<i>Ochlerotatus canadensis</i>	N/S	
123	Dracut	CM09NS-3067	9/28/2009	1	Hidden Rd.	4	<i>Anopheles punctipennis</i>	N/S	
124	Dracut	CM09NS-3068	9/28/2009	1	Hidden Rd.	3	<i>Anopheles quadrimaculatus</i>	N/S	
125	Dracut	CM09NS-3103	9/28/2009	1	Trinity Way	1	<i>Ochlerotatus canadensis</i>	N/S	
126	Dracut	CM09NS-3104	9/28/2009	1	Trinity Way	2	<i>Psorophora ferox</i>	N/S	
127	Dracut	CM09NS-3105	9/28/2009	1	Trinity Way	2	<i>Ochlerotatus triseriatus</i>	N/S	
128	Dracut	CM09NS-3106	9/28/2009	1	Trinity Way	1	<i>Anopheles punctipennis</i>	N/S	
129	Dracut	CM09NS-3150	9/28/2009	1	Marsh Hill Rd.	8	<i>Aedes vexans</i>	N/S	
130	Dracut	CM09NS-3151	9/28/2009	1	Marsh Hill Rd.	2	<i>Coquillettidia perturbans</i>	N/S	
131	Dracut	CM09NS-3152	9/28/2009	1	Marsh Hill Rd.	8	<i>Anopheles punctipennis</i>	N/S	
132	Dracut	CM09NS-3153	9/28/2009	1	Marsh Hill Rd.	5	<i>Uranotaenia sapphirina</i>	N/S	
133	Dracut	CM09NS-3154	9/28/2009	5	Bartlett St.	7	<i>Anopheles punctipennis</i>	N/S	
134	Dracut	CM09-0590	9/29/2009	1	Hidden Rd.	4	<i>Culiseta melanura</i>	WNV & EEE	Negative
135	Dracut	CM09NS-3147	9/29/2009	1	Hidden Rd.	2	<i>Aedes vexans</i>	N/S	
136	Dracut	CM09NS-3148	9/29/2009	1	Hidden Rd.	1	<i>Ochlerotatus triseriatus</i>	N/S	
137	Dracut	CM09NS-3149	9/29/2009	1	Hidden Rd.	5	<i>Anopheles punctipennis</i>	N/S	
138	Dracut	CM09NS-3132	10/1/2009	2	Loon Hill Rd.	1	<i>Culex species</i>	N/S	
139	Dracut	CM09-0602	10/2/2009	5	Marsh Hill Rd.	7	<i>Culiseta melanura</i>	WNV & EEE	Negative
140	Dracut	CM09NS-3224	10/2/2009	5	Marsh Hill Rd.	4	<i>Anopheles punctipennis</i>	N/S	
141	Dracut	CM09NS-3225	10/2/2009	5	Marsh Hill Rd.	1	<i>Anopheles quadrimaculatus</i>	N/S	
142	Dracut	CM09-0604	10/5/2009	5	Trinity Way	6	<i>Culiseta melanura</i>	WNV & EEE	Negative
143	Dracut	CM09-0605	10/5/2009	5	Bartlett St.	5	<i>Culiseta melanura</i>	WNV & EEE	Negative
144	Dracut	CM09NS-3236	10/5/2009	1	Trinity Way	2	<i>Aedes vexans</i>	N/S	

DRACUT SURVEILLANCE DATA
2009

#	Town	Pool ID	Trap Set Date	Number of Traps	Trap Site	Pool Size	Species	Test Type	Result
145	Dracut	CM09NS-3237	10/5/2009	1	Trinity Way	1	<i>Ochlerotatus canadensis</i>	N/S	
146	Dracut	CM09NS-3238	10/5/2009	1	Trinity Way	2	<i>Anopheles punctipennis</i>	N/S	
147	Dracut	CM09NS-3239	10/5/2009	1	Marsh Hill Rd.	2	<i>Anopheles quadrimaculatus</i>	N/S	
148	Dracut	CM09NS-3240	10/5/2009	1	Marsh Hill Rd.	3	<i>Aedes vexans</i>	N/S	
149	Dracut	CM09NS-3241	10/5/2009	1	Marsh Hill Rd.	2	<i>Anopheles punctipennis</i>	N/S	
150	Dracut	CM09NS-3251	10/5/2009	5	Bartlett St.	9	<i>Anopheles punctipennis</i>	N/S	
151	Dracut	CM09NS-3252	10/5/2009	5	Bartlett St.	2	<i>Anopheles quadrimaculatus</i>	N/S	
152	Dracut	CM09NS-3255	10/5/2009	1	Hidden Rd.	1	<i>Culiseta melanura</i>	N/S	
153	Dracut	CM09NS-3256	10/5/2009	1	Hidden Rd.	5	<i>Anopheles punctipennis</i>	N/S	
154	Dracut	CM09NS-3257	10/5/2009	1	Hidden Rd.	1	<i>Ochlerotatus canadensis</i>	N/S	
155	Dracut	CM09NS-3258	10/5/2009	1	Hidden Rd.	1	<i>Ochlerotatus japonicus</i>	N/S	
156	Dracut	CM09NS-3259	10/5/2009	1	Hidden Rd.	1	<i>Ochlerotatus triseriatus</i>	N/S	
157	Dracut	CM09NS-3268	10/5/2009	1	Douglas Rd.	5	<i>Aedes vexans</i>	N/S	
158	Dracut	CM09NS-3269	10/5/2009	1	Douglas Rd.	1	<i>Ochlerotatus triseriatus</i>	N/S	
159	Dracut	CM09NS-3270	10/5/2009	1	Douglas Rd.	2	<i>Anopheles punctipennis</i>	N/S	
160	Dracut	CM09NS-3271	10/5/2009	1	Douglas Rd.	1	<i>Culiseta melanura</i>	N/S	
161	Dracut	CM09NS-3272	10/5/2009	1	Douglas Rd.	1	<i>Ochlerotatus canadensis</i>	N/S	
		161 collections				1011	mosquitoes collected		
		23 collections submitted for testing				182	submitted for testing		
		NO VIRUS IDENTIFIED IN 2009				N/S=not submitted for testing			

2009 SUMMARY

The Central Massachusetts Mosquito Control Project (the Project) currently provides its services to 38 cities and towns throughout Middlesex and Worcester Counties. The Project's headquarters is located at 111 Otis Street, Northboro, MA. Tours of the headquarters or visits to field work sites may be arranged by calling the office in advance. Please call (508) 393-3055 during business hours for more information. The Project practices Integrated Pest Management (IPM), blending state of the art methods and techniques with expertise, experience, and scientific research to provide our member communities with environmentally sound and cost effective mosquito control.

During 2009 the Project received thirteen thousand, six hundred and fourteen (13,614) requests for service from town residents and officials. Ten thousand, nine hundred and ninety (10,990) pounds of Bti (*Bacillus thuringiensis israelensis*) was applied by helicopter over two thousand, one hundred and ninety eight (2,198) acres in 3 towns, Chelmsford, Billerica & Boxborough, and six thousand, three hundred and forty seven (6,347) pounds by hand over one thousand, two hundred and sixty nine (1,269) acres throughout our service area were applied to area wetlands to reduce the emergence of adult mosquitoes. This represents over three thousand, four hundred and sixty seven (3,467) acres of wetland that was treated with this mosquito-specific bacterium, significantly reducing adult mosquito populations in these areas. Twenty nine thousand, eight hundred and forty six (29,846) catch basins were treated with larvicidal product to control the mosquitoes that seek out these cool dark wet areas to breed, including the *Culex* mosquito, a major target for West Nile Virus transmission. Three thousand, two hundred and twenty six (3,226) culverts were cleaned in an attempt to eliminate unnecessary standing water and reduce mosquito breeding. This work was done in conjunction with cleaning, clearing, and digging of one hundred and thirty six thousand, eighteen (136,018) feet of streams, brooks and ditches. This represents over twenty five and a half (25.7) miles of waterways which were cleaned and improved by Project personnel in 2009.

The Mosquito Awareness Program which we offer to elementary schools and other civic organizations in our district has become very popular. Project staff meets with students, teachers or concerned residents to discuss mosquito biology, mosquito habitat, and control procedures. Much of the presentation is directed towards what children and their families can do to prevent mosquitoes from breeding around their homes. Slides, videos, coloring books and other handouts make this an interesting program. This program is tailored to meet the needs of the specific audience. In 2009, CMMCP laboratory personnel and other administrative staff made sixty three (63) educational presentations before one thousand, nine hundred and eighty six (1,986) students in fifteen (15) Elementary schools and ten (10) members of a rotary club. CMMCP gave a presentation on our program to 12 Clarke University students in the Clarke Vector Ecology program and exhibited at two (2) health fairs.

As part of our effort to reduce the need for pesticides we continue to expand our wetlands restoration program. By cleaning clogged and overgrown waterways, mosquito breeding can be reduced and drainage areas are restored to historic conditions.

Bti mosquito larvicide is used to treat areas where mosquito larvae are found. We routinely check known breeding sites kept in our database, but also encourage the public to notify us of any areas they suspect could breed mosquitoes. Our field crews will investigate all such requests and treat the area only if surveillance gathered at the time shows an imminent threat of mosquito emergence.

Our goal is to manage all mosquito problems with education, wetlands restoration or larviciding, but we recognize that there are times when adult mosquito spraying is the only viable solution. In such cases specific areas are treated with either hand-held or pickup truck mounted sprayers if surveillance gathered at the time exceeds a pre-determined threshold to warrant an application. This program is offered on a **request-only** basis, and the exclusion process allows residents and/or town officials to exclude areas under their control from this or any part of our program.

The Project's surveillance program monitors adult mosquito and larval population density, and is the backbone for prescribing various control techniques. Specialized mosquito traps are deployed throughout the Project's service area to sample for mosquitoes that may be transmitting mosquito-borne diseases. In conjunction with the Mass. Dept. of Public Health we sample in areas suspected of harboring WNV and other viruses. Six hundred and six (606) pools (collections) of mosquitoes totaling thirteen thousand seven hundred and ninety one (13,791) specimens were tested for mosquito-borne viruses this year. Six (6) collections were identified positive with mosquito-borne viruses, three (3) with West Nile Virus (WNV) and three (3) with Eastern Equine Encephalitis (EEE) - details are available in the Medical Entomology report in this document. No human cases of EEE or WNV were identified in our

service area. CMMCP lab personnel made one thousand, five hundred and sixty five (1,565) total collections of mosquitoes containing thirty seven thousand, two hundred and thirty (37,230) individual specimens, representing twenty six (26) mosquito species.

Some additional highlights from 2009:

- Resistance management study; no significant resistance to pyrethroids noted, no change recommended in adulticide material choice (see full report).
- Resident satisfaction survey: conclusion; overall satisfaction with the adulticide program was 92%, 98% plan to use our services again (see full report).
- Host seeking study to determine the prevalent time frame mammal-biting species are seeking bloodmeals; this information will determine the best time for adulticide applications (see abstract).
- Working with Tufts Veterinary Hospital to measure effects of adulticide program on non-target effects; no conclusion as of yet, multi year study begun in late 2007.
- Working with CT Agr. Experiment Station to determine host preference of *Culiseta melanura* by collecting and analyzing DNA of blood meals; results expected soon.
- We have been awarded PESP status by the US EPA again this year. The Pesticide Environmental Stewardship Program (PESP) is a voluntary program that forms partnerships between the EPA and pesticide users to reduce the potential health and environmental risks that may be associated with pesticide use.

Educational pamphlets are available to anyone interested in learning about mosquito control and the services provided by the Project, and these items are routinely stocked in member Town/City Halls and libraries. Display boards with information on our program are rotated through area Town Halls throughout the year. We also have a website, www.cmmcp.org that has extensive information on mosquito biology, our control procedures, etc. This website has become a model for other Mosquito Projects and has been widely used throughout our service area and beyond.

We would like to thank you for your support during 2009 and we look forward to helping you and your community with its mosquito problems in 2010 and beyond.

Respectfully submitted,
Timothy D. Deschamps, Executive Director

©2010 ♦ CMMCP Compiled by Timothy D. Deschamps, Executive Director. For reprints please call (508) 393-3055 or- e-mail cmmcp@cmmcp.org. Reports are also posted online at www.cmmcp.org/09report.htm